

DIRECCIÓN FACULTATIVA DEL PROYECTO  
**ROBERTO MUÑOZ ROBLES**  
 INGENIERO TÉCNICO DE MINAS  
 COLEGIADO Nº 1.107

SUSTITUYE A:  
 SUSTITUIDO POR:

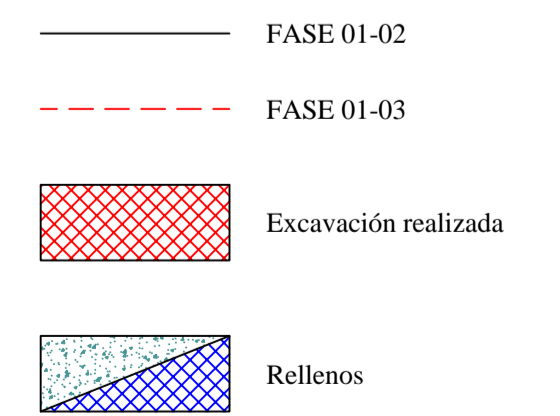
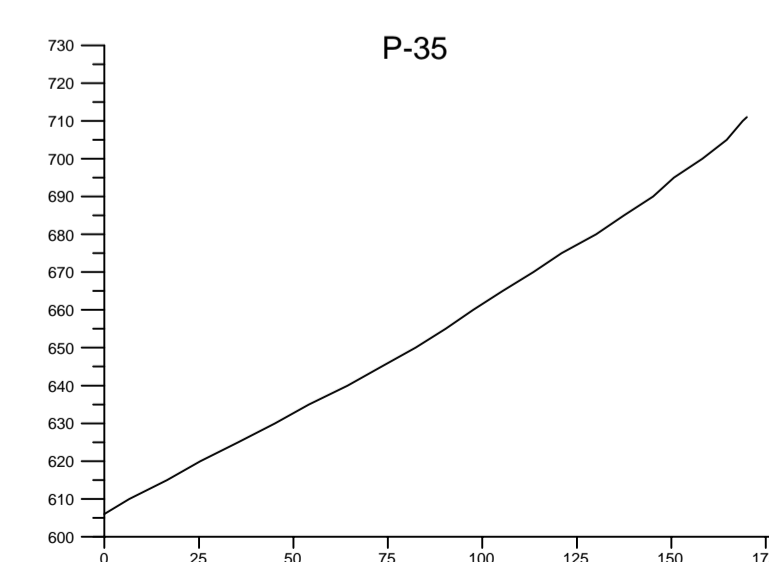
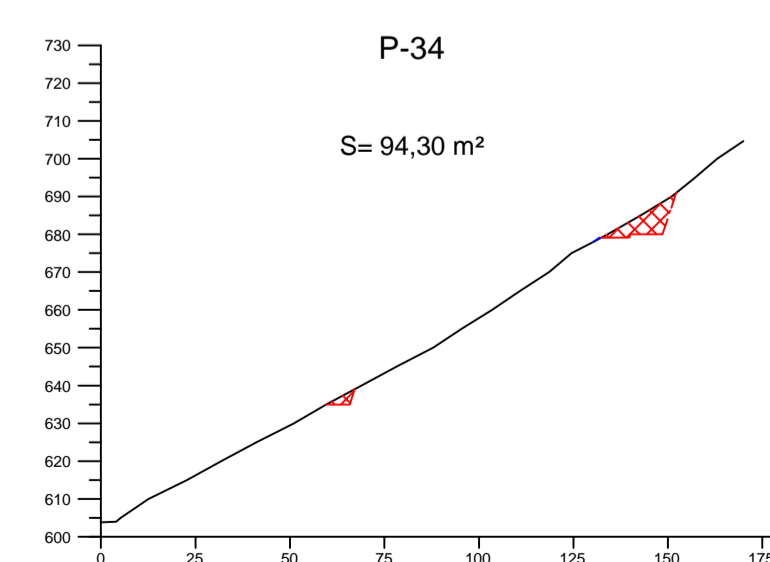
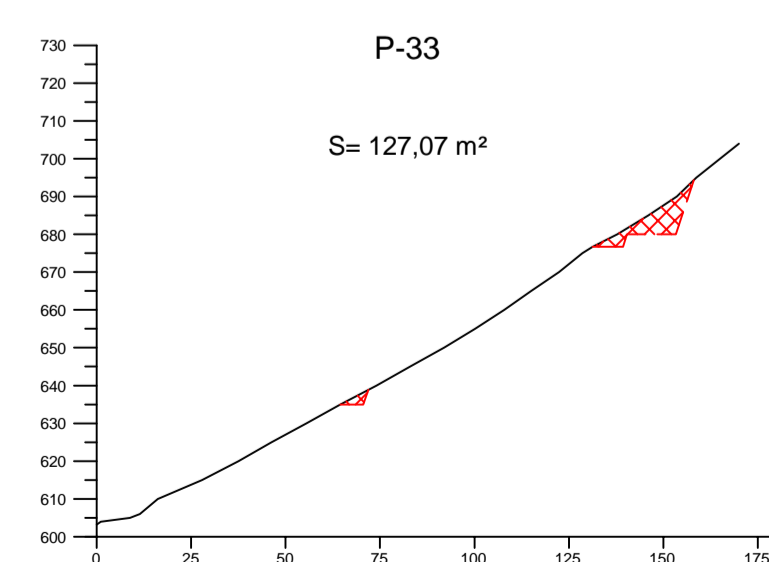
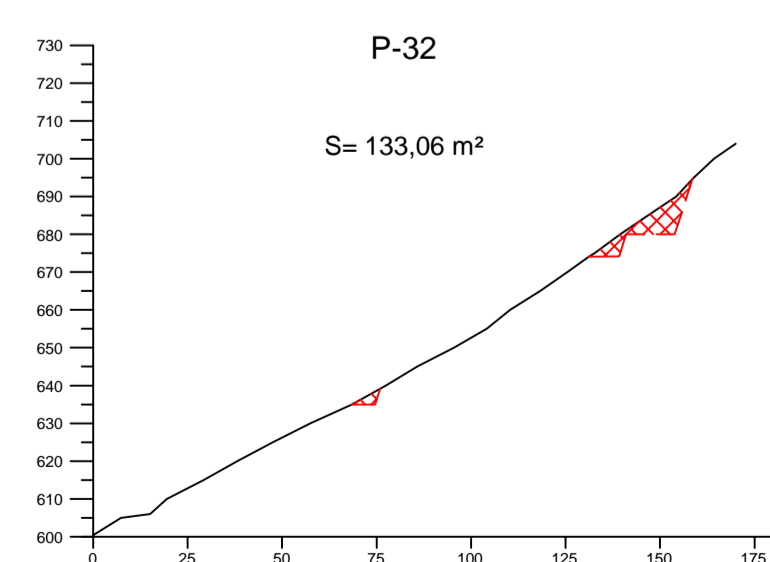
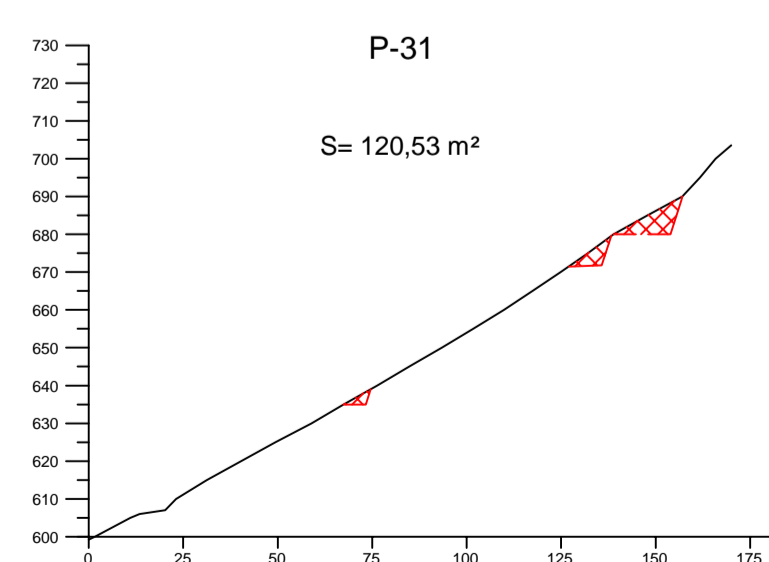
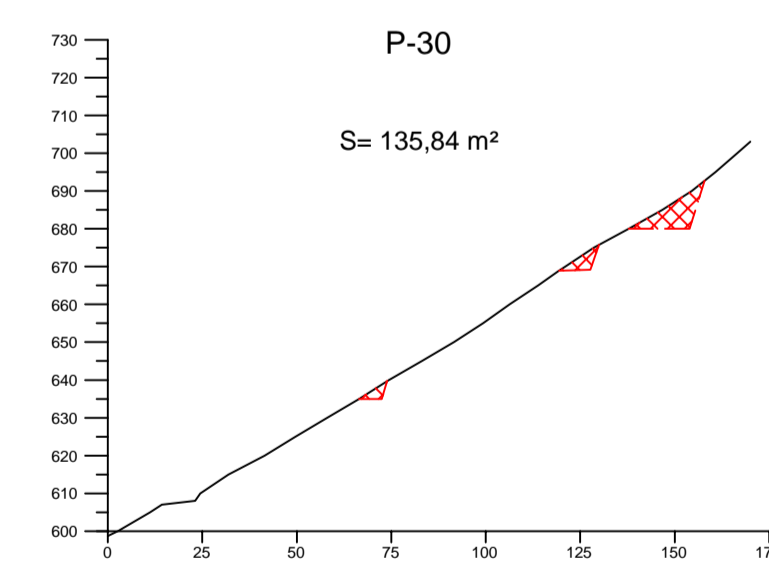
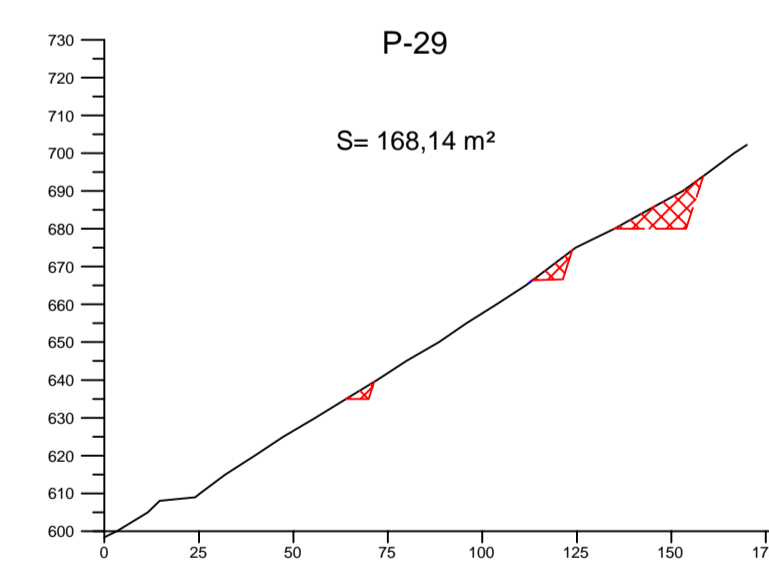
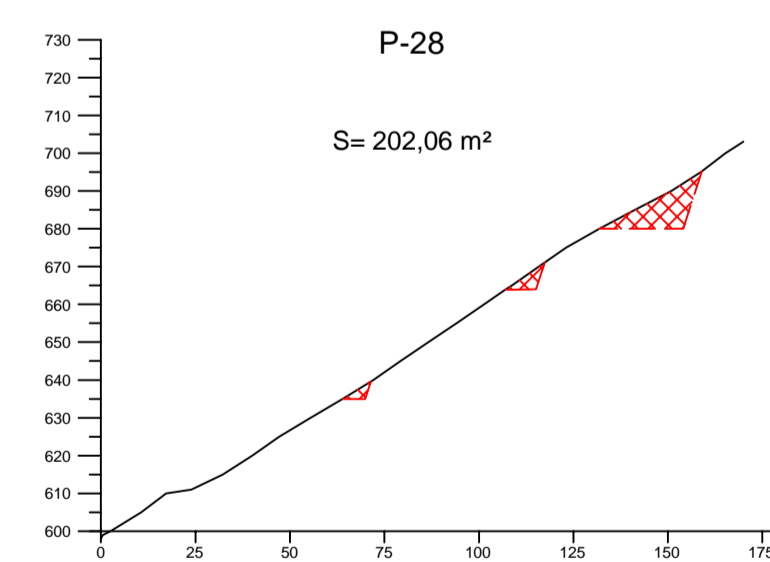
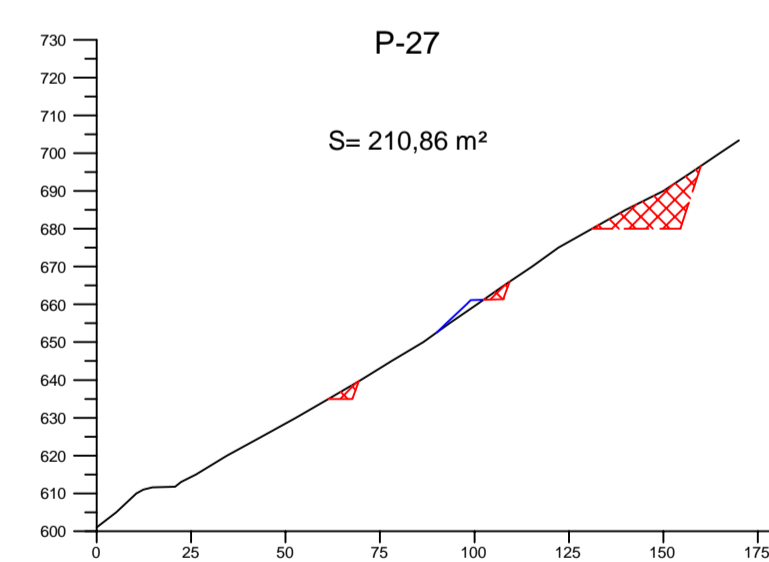
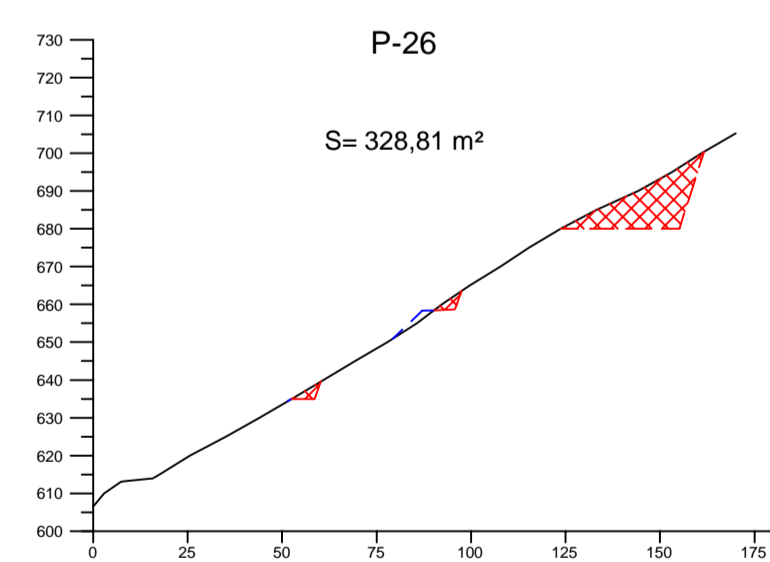
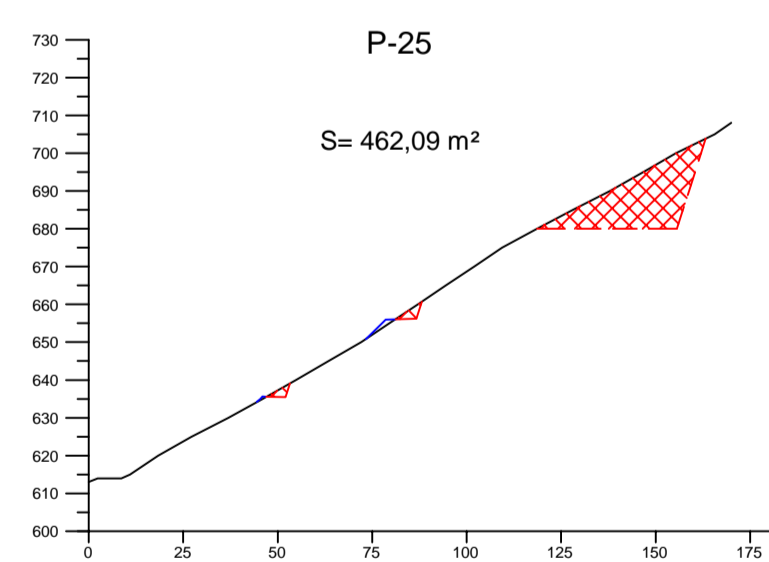
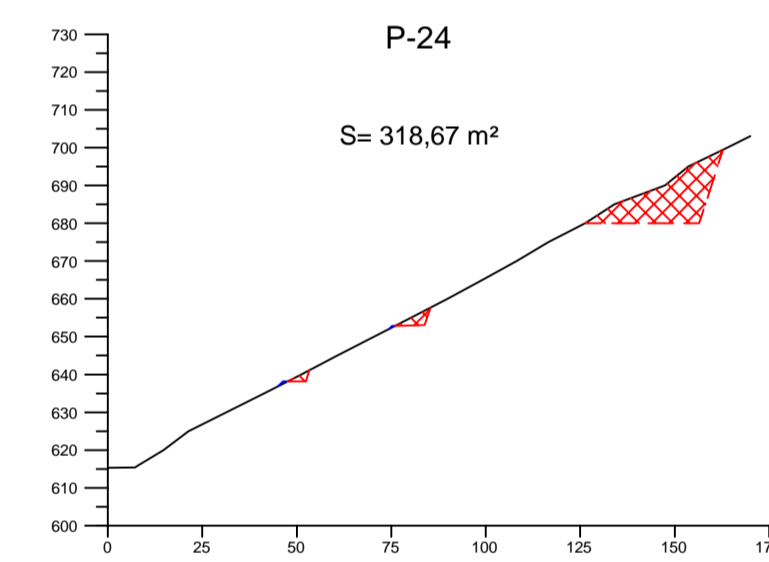
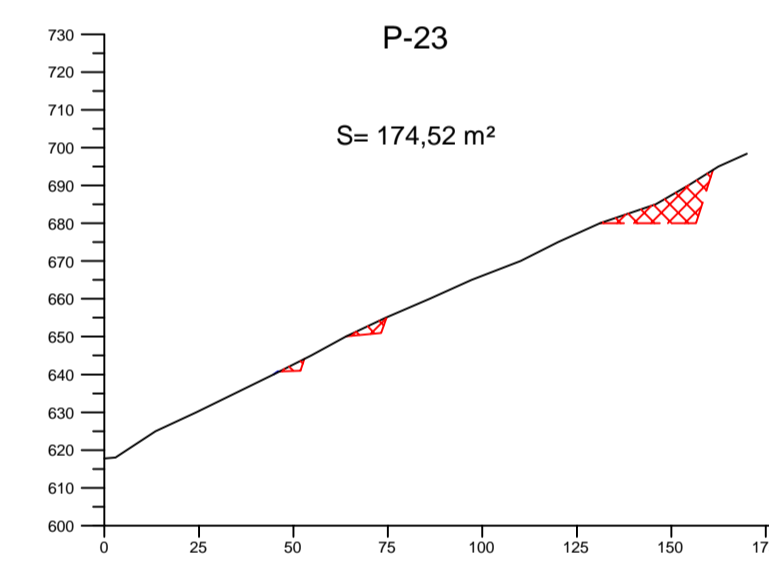
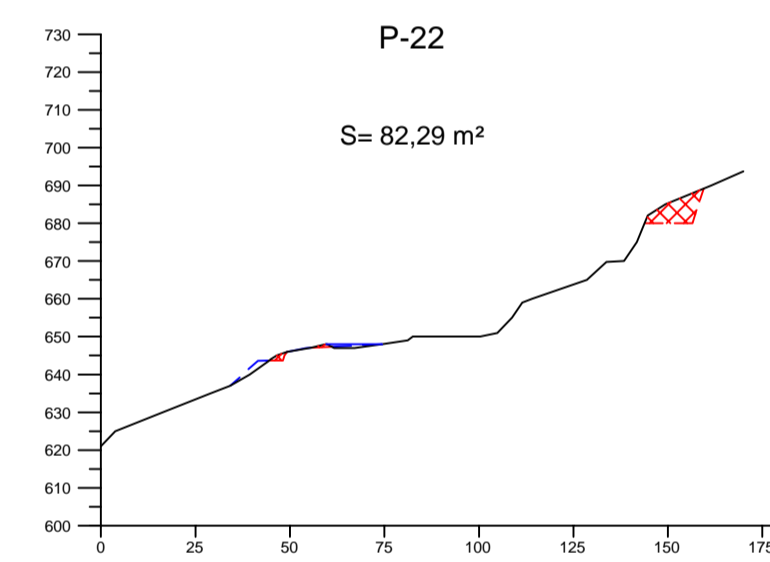
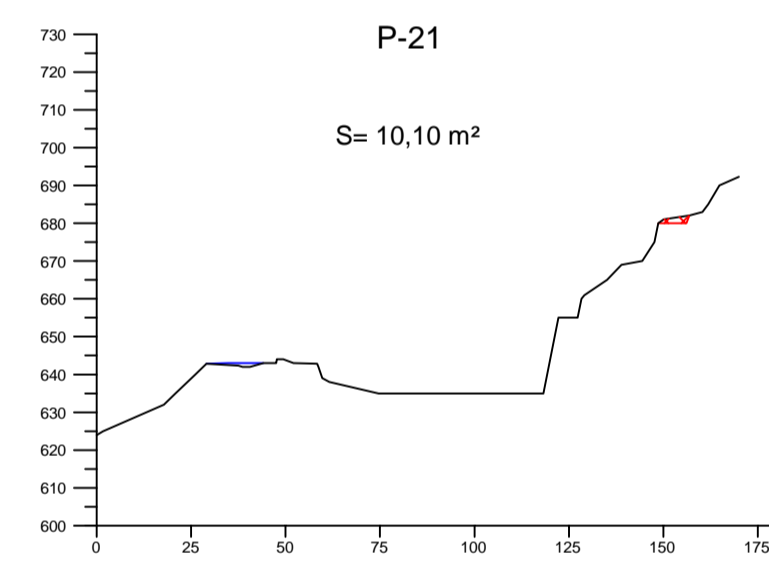
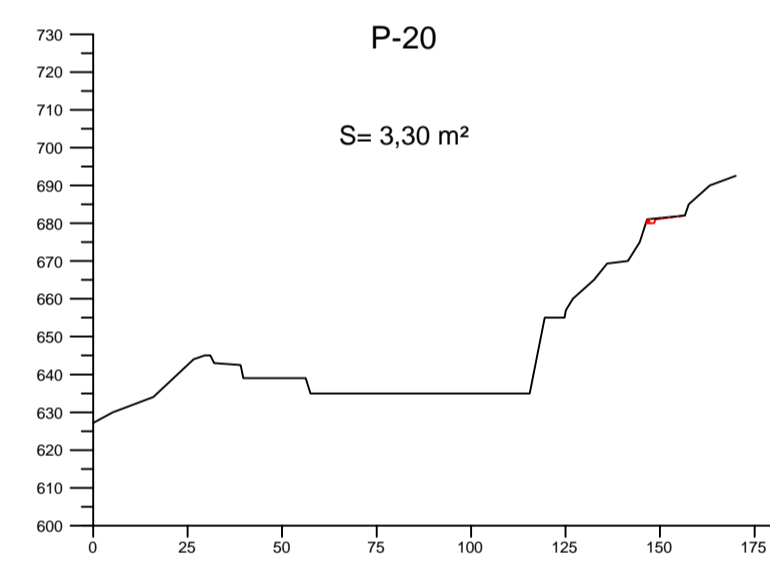
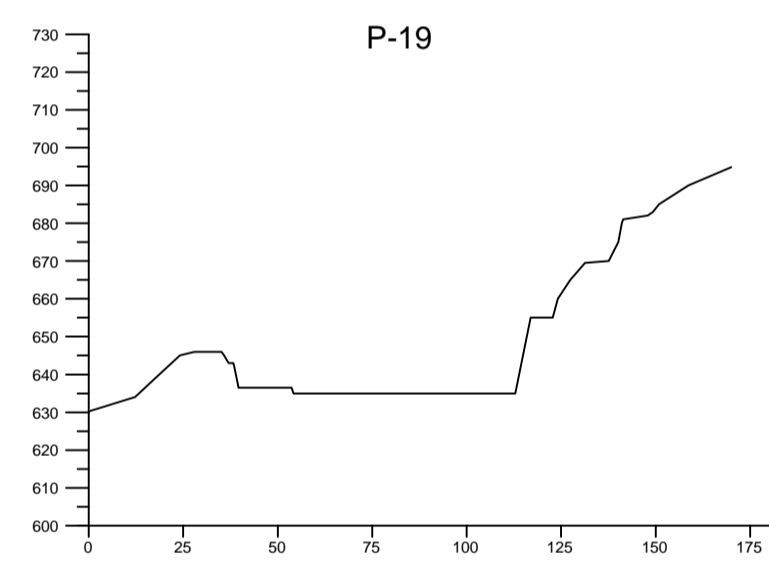
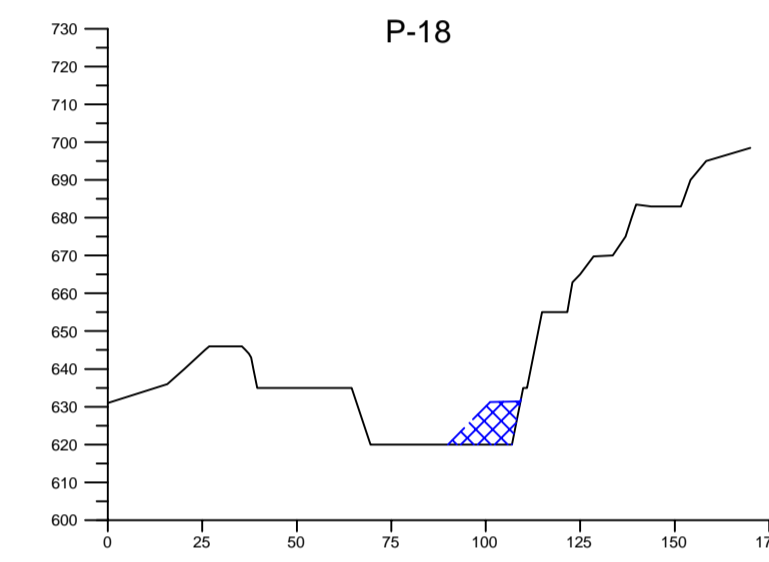
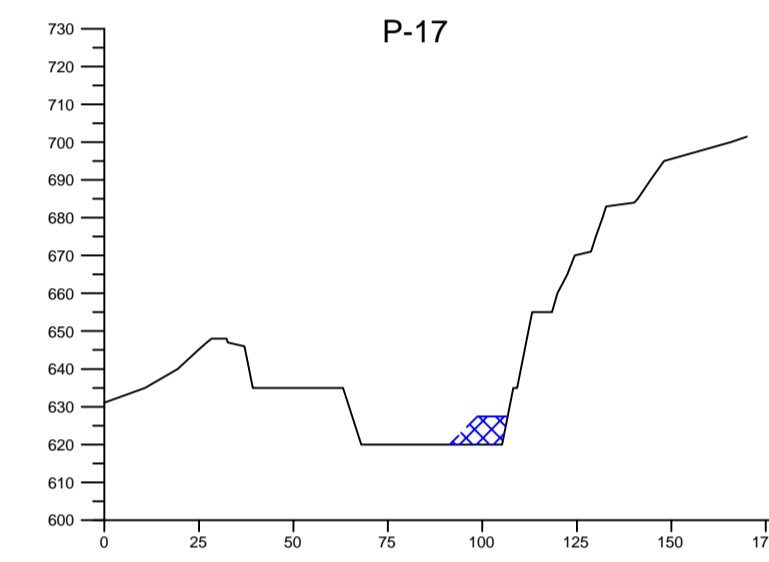
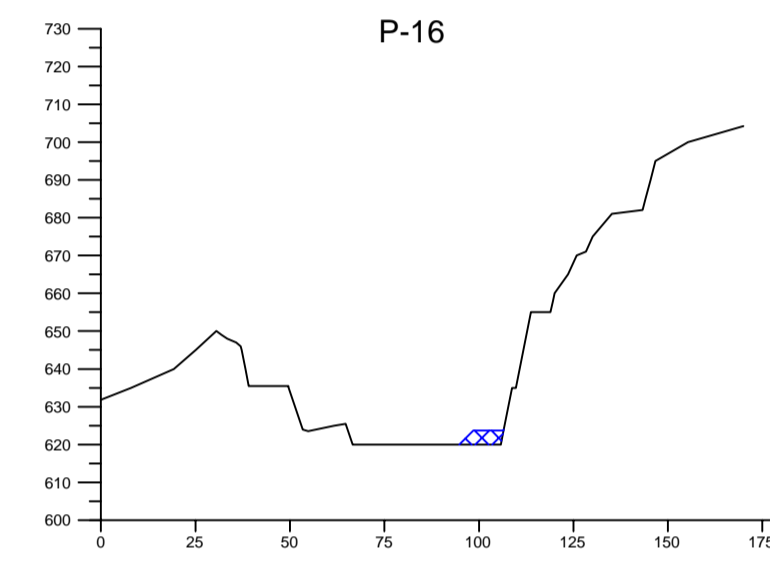
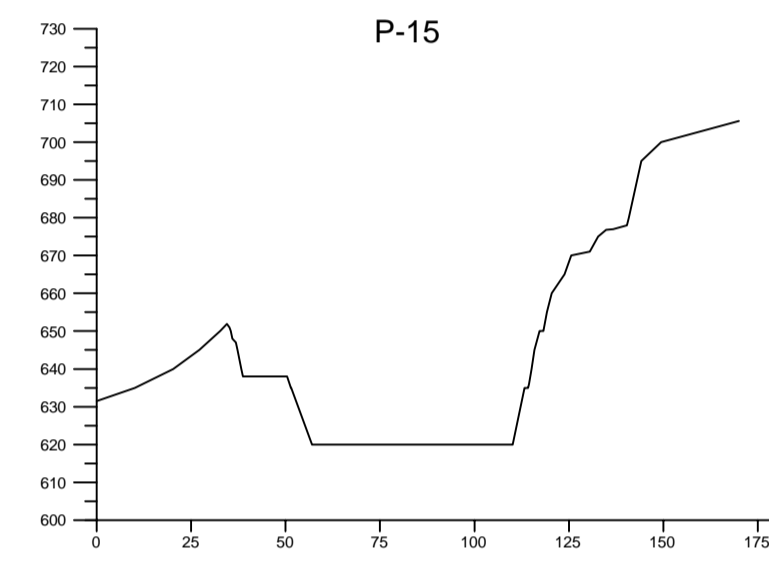
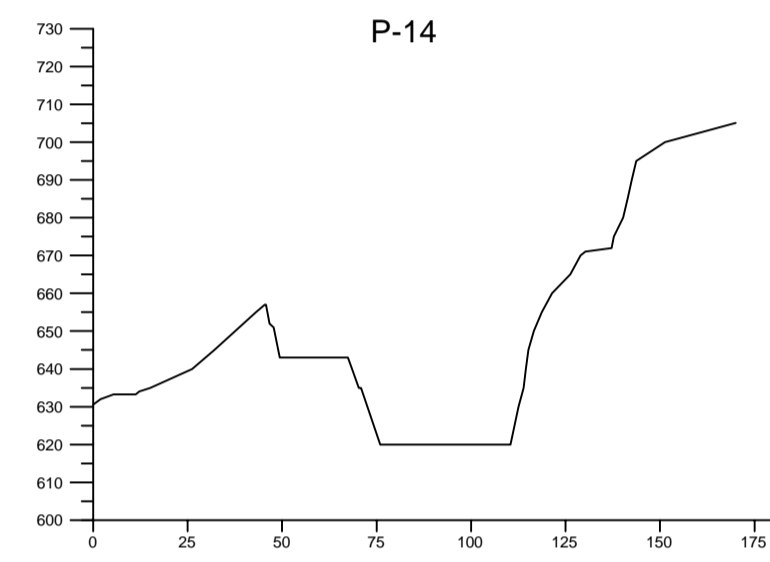
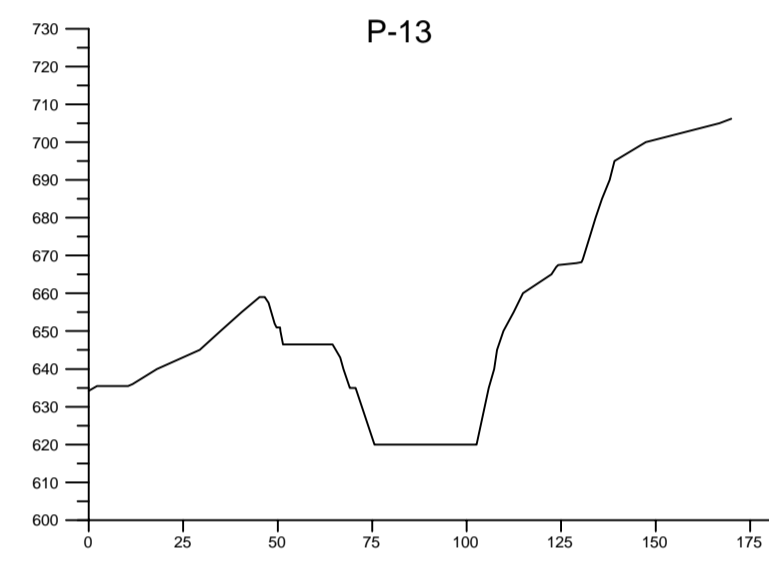
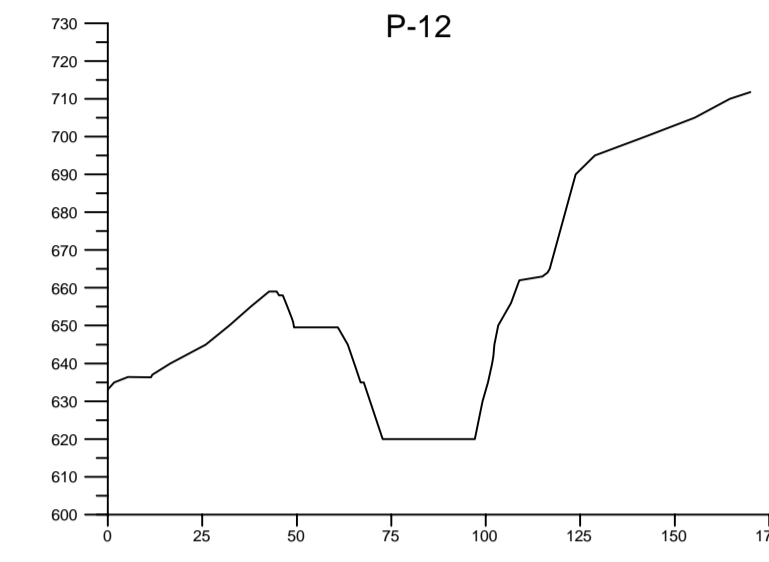
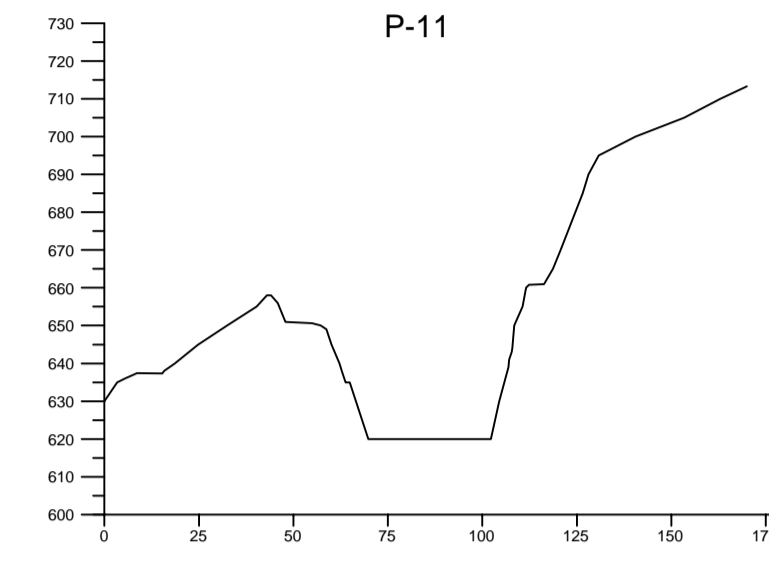
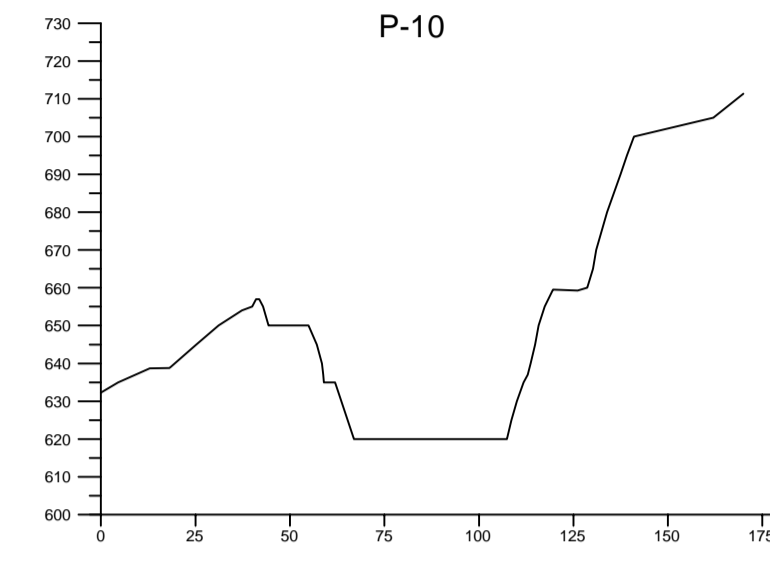
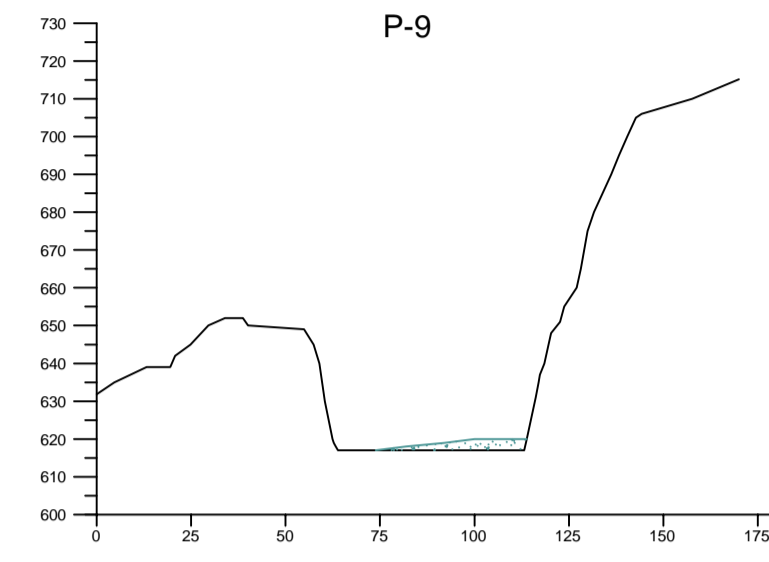
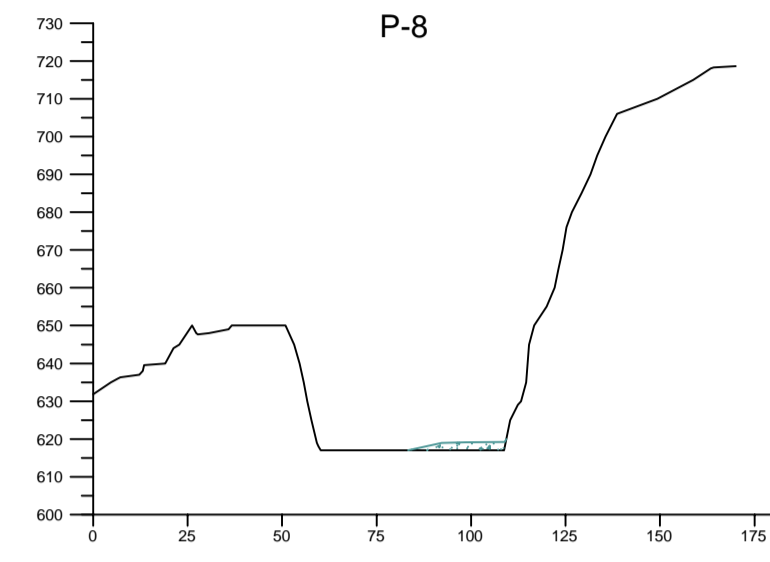
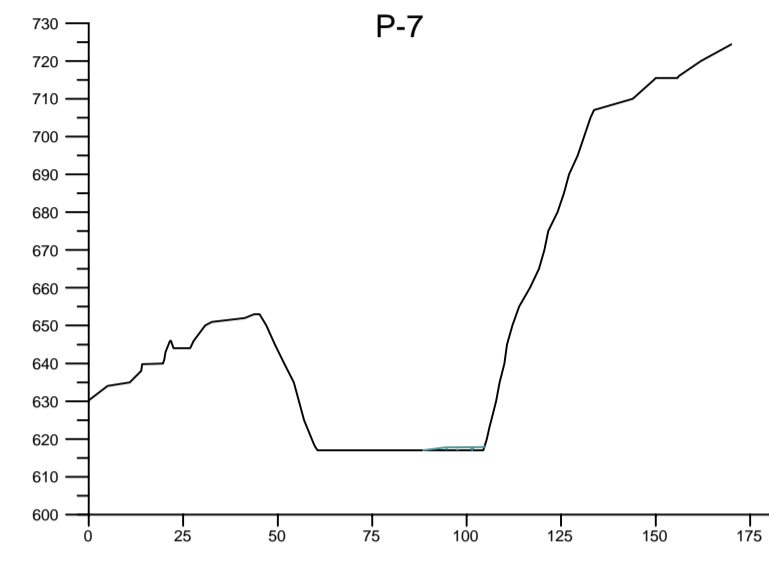
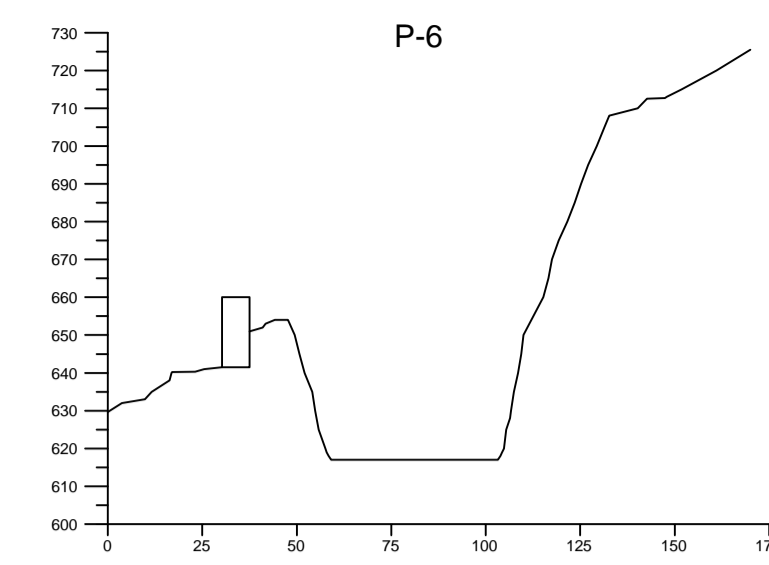
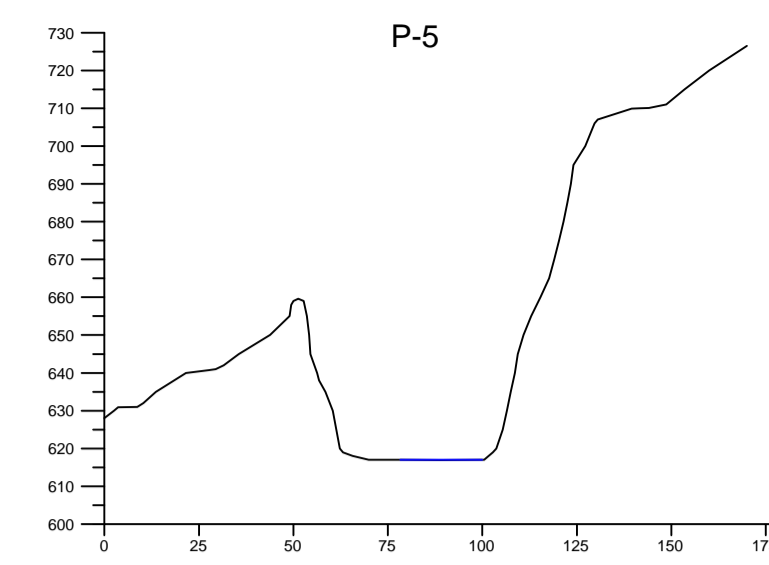
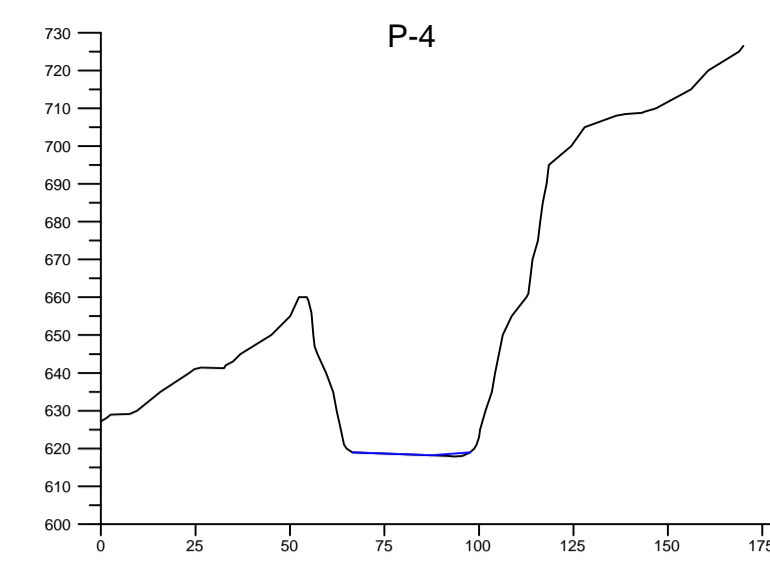
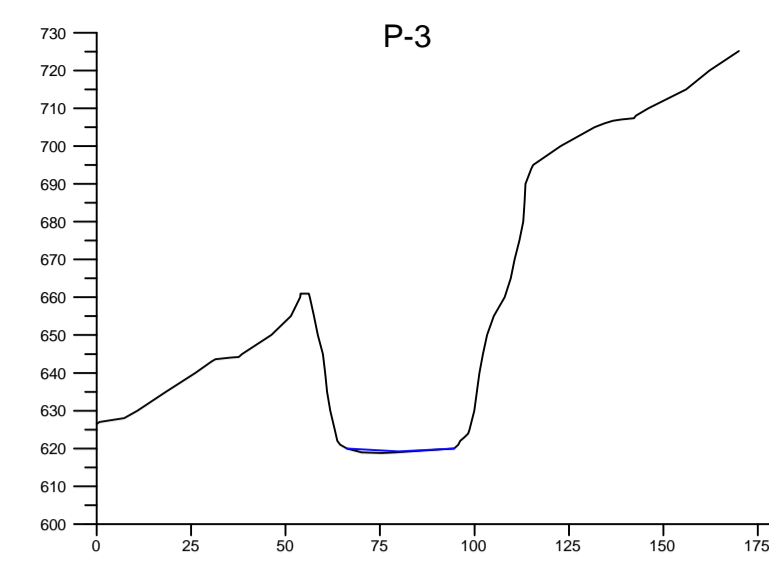
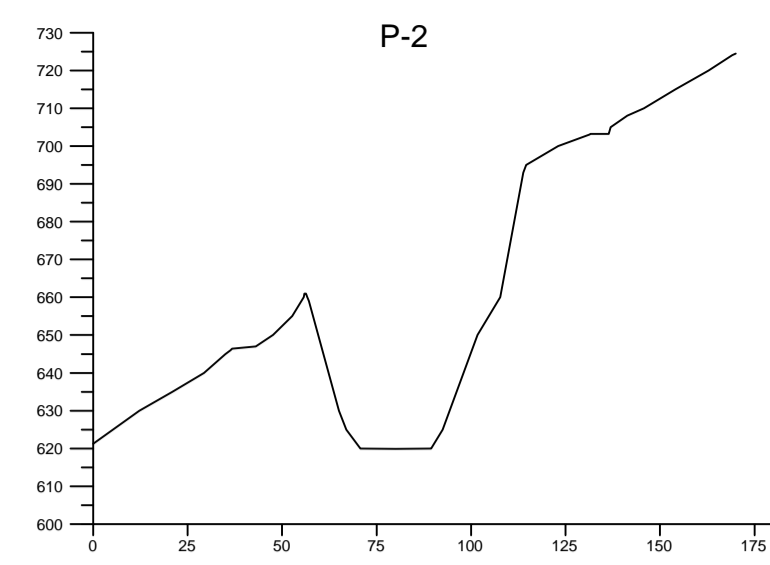
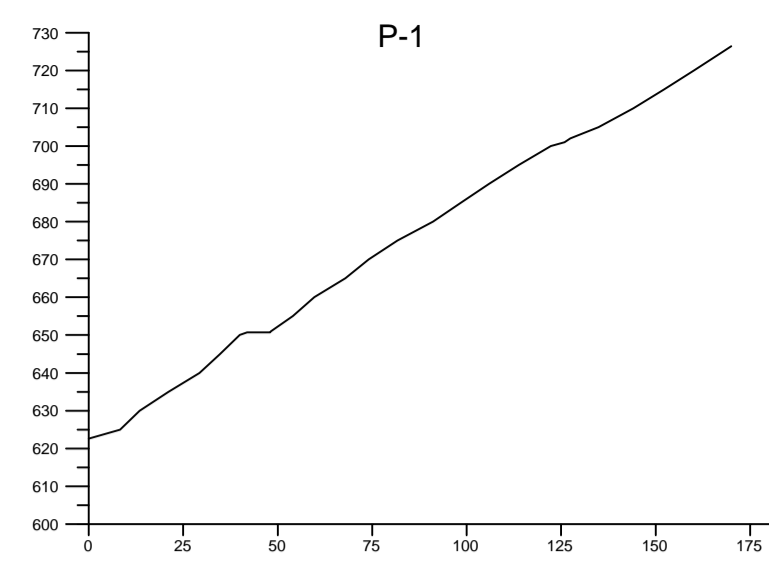
ENTIDAD TITULAR  
**ÁRIDOS ALOÑA, S.L.**

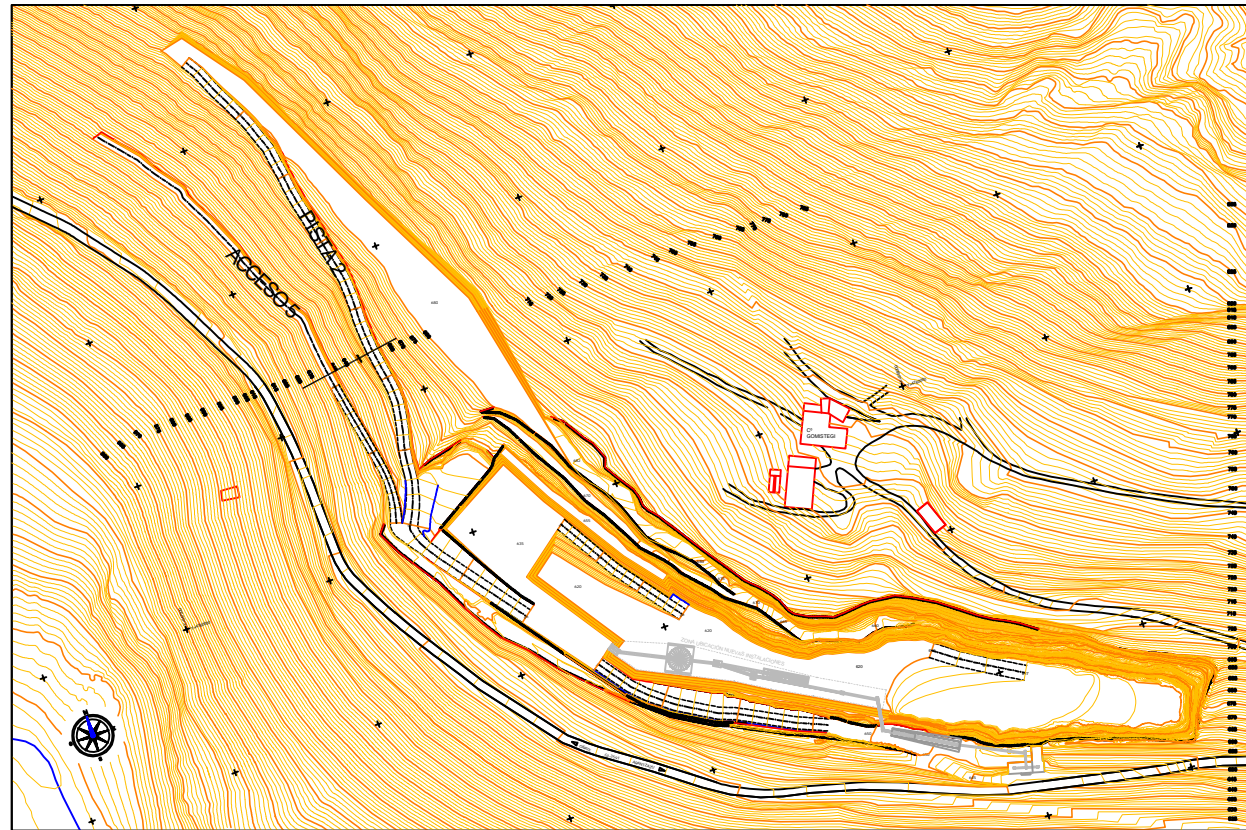
TÍTULO  
**ADECUACIÓN DEL PROYECTO DE EXPLOTACIÓN DE  
 LA CANTERA DE PIEDRA CALIZA 'GOMISTEGI'  
 SITA EN EL Bº DE ARANTZAZU, OÑATE (GIPUZKOA)**

CLAVE  
 PEX-4.790-2018  
 FECHA  
 JUNIO-2018

NÚMERO  
 01-03-00  
 ESCALA  
 1:1.000

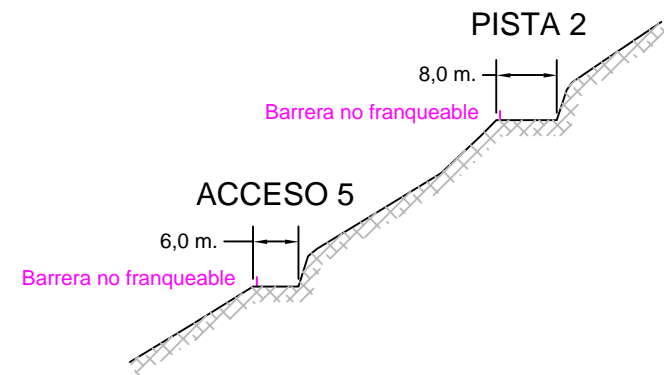
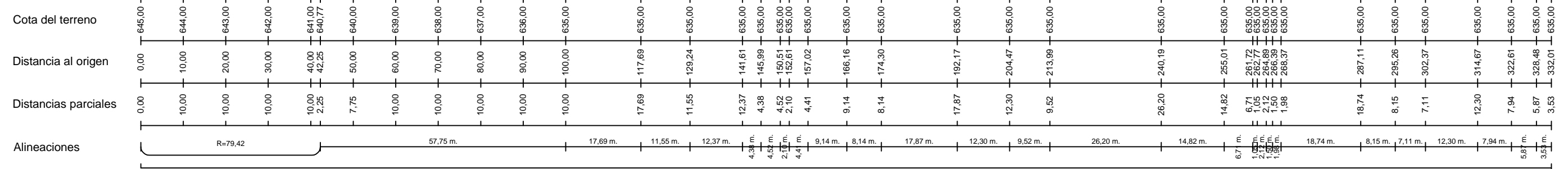
DESIGNACIÓN  
**FRENTE II: FASE INICIAL  
 APERTURA Y PREPARACIÓN**





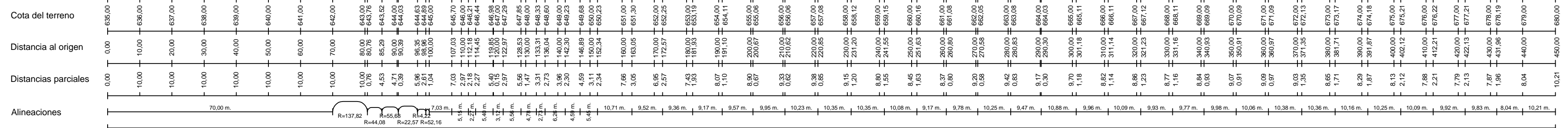
### ACCESO 5

P. C. Cota 625,00 m.



### PISTA 2

P. C. Cota 625,00 m.



ÁRIDOS ALOÑA, S.L.

ADECUACIÓN DEL PROYECTO DE EXPLOTACIÓN DE LA CANTERA DE PIEDRA CALIZA "GOMISTEGUI" SITA EN EL Bº DE ARÁNZA, OÑATE (GIPUZKOA)

CLAVE  
PEX-4.790-2018  
FECHA  
JUNIO-2018

NUMERO  
01-03-02  
ESCALA  
1:1.000

DESIGNACIÓN

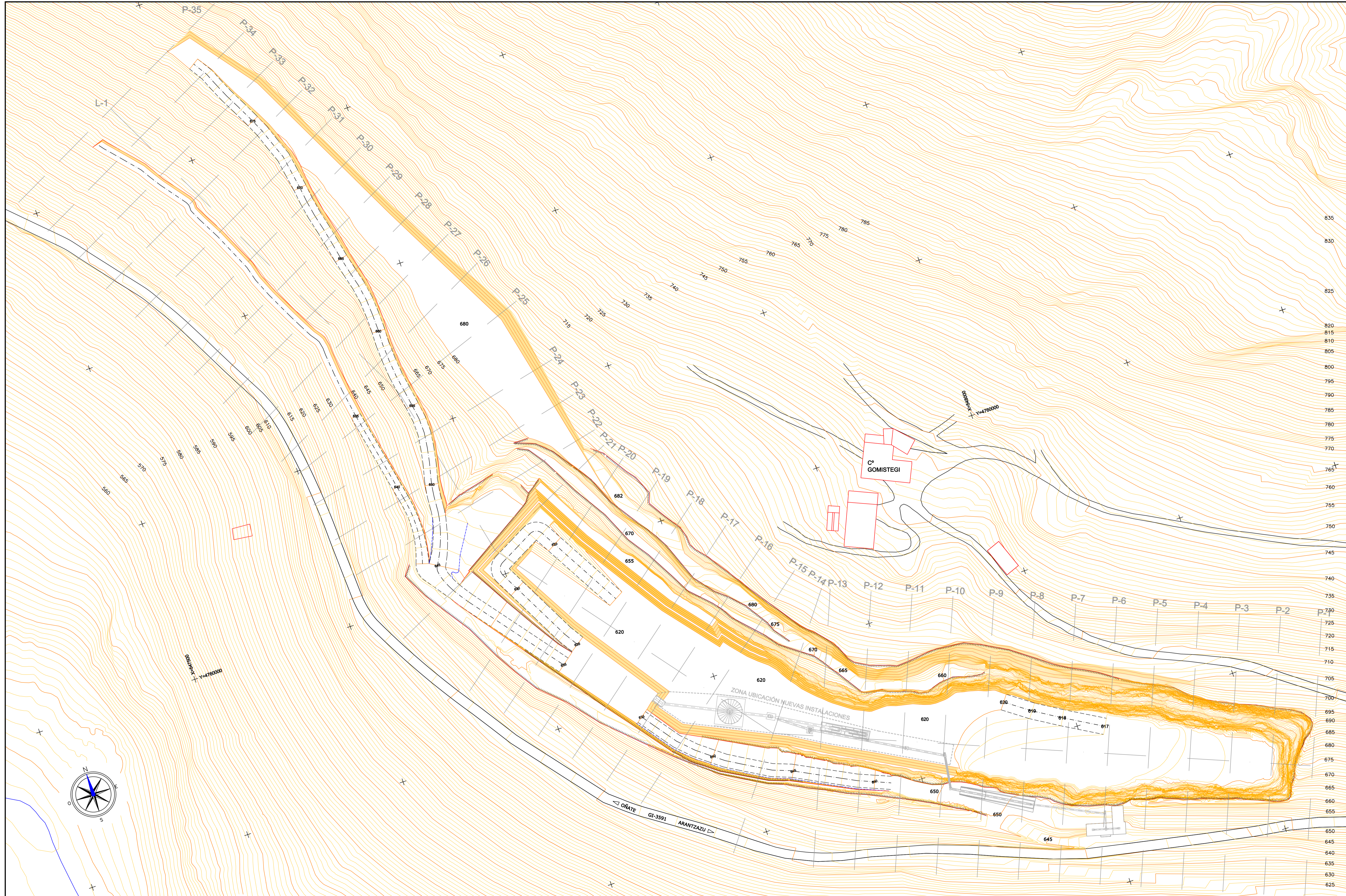
ACCESOS Y PISTAS  
FRETE II: FASE INICIAL  
APERTURA Y PREPARACIÓN  
PERFILES

DIRECCIÓN FACULTATIVA DEL PROYECTO  
ROBERTO MUÑOZ ROBLES  
INGENIERO TÉCNICO DE MINAS  
COLEGIADO Nº 1.107

SUSTITUYE A:  
SUSTITUIDO POR:

ENTIDAD TITULAR

TÍTULO



DIRECCIÓN FACULTATIVA DEL PROYECTO  
**ROBERTO MUÑOZ ROBLES**  
 INGENIERO TÉCNICO DE MINAS  
 COLEGIADO Nº 1.107

SUSTITUYE A:  
 SUSTITUIDO POR:

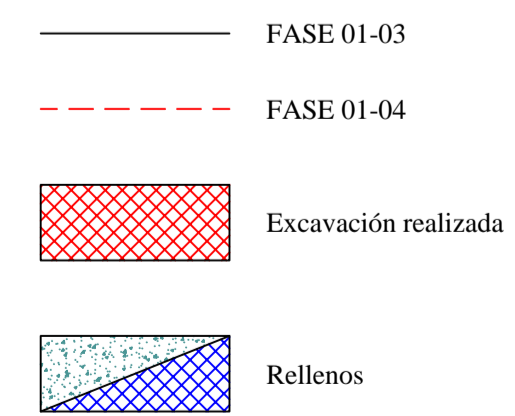
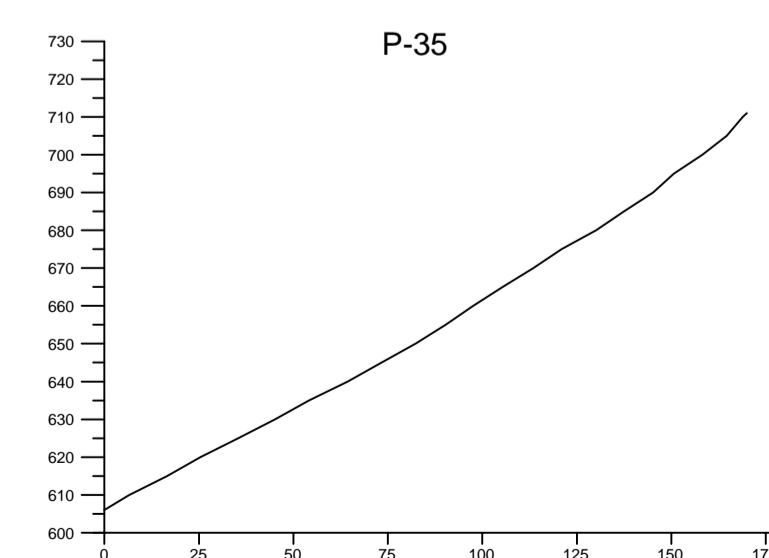
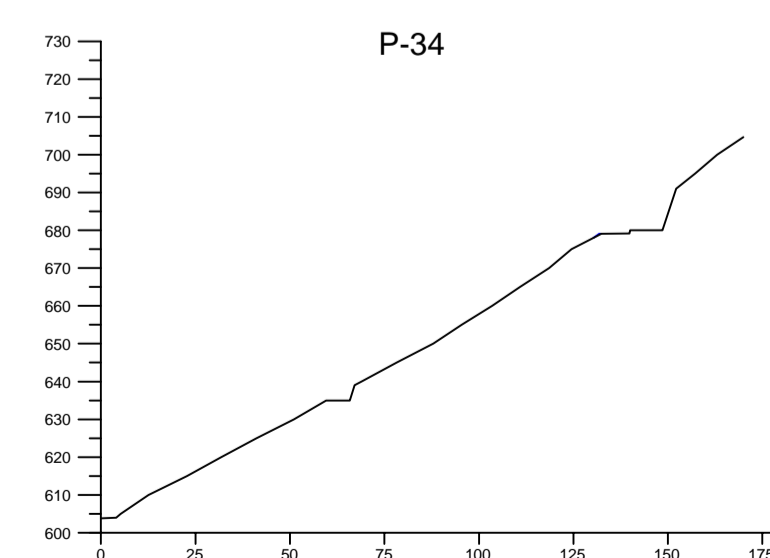
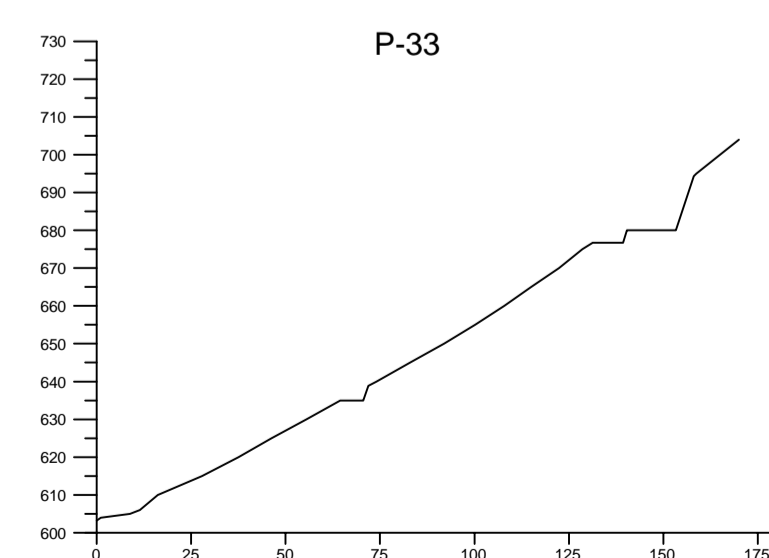
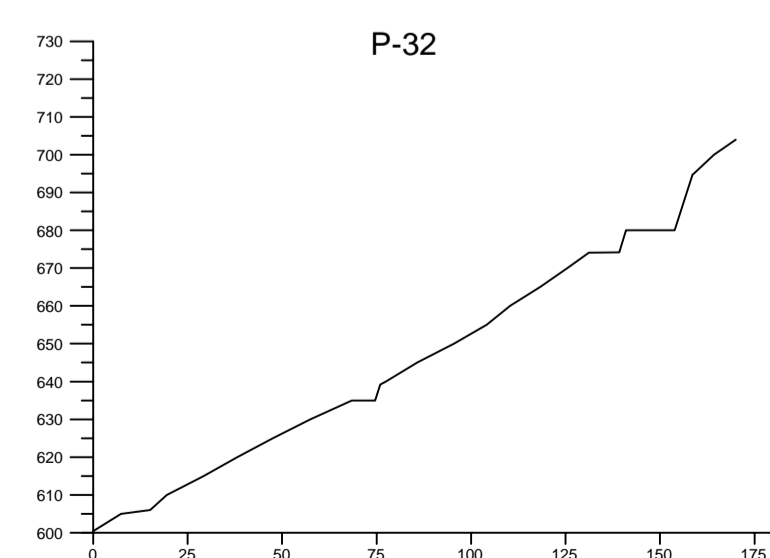
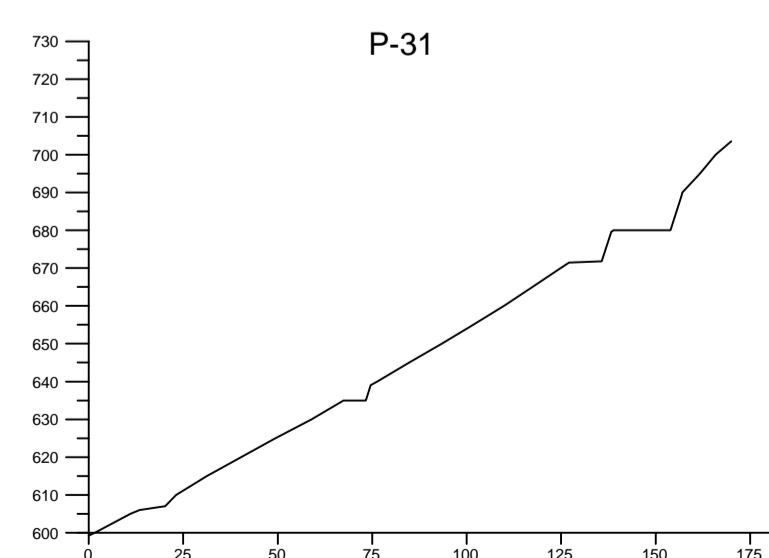
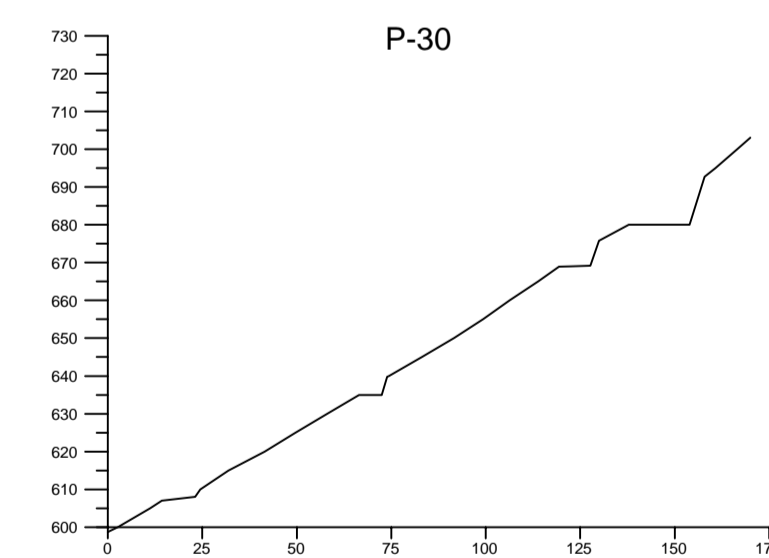
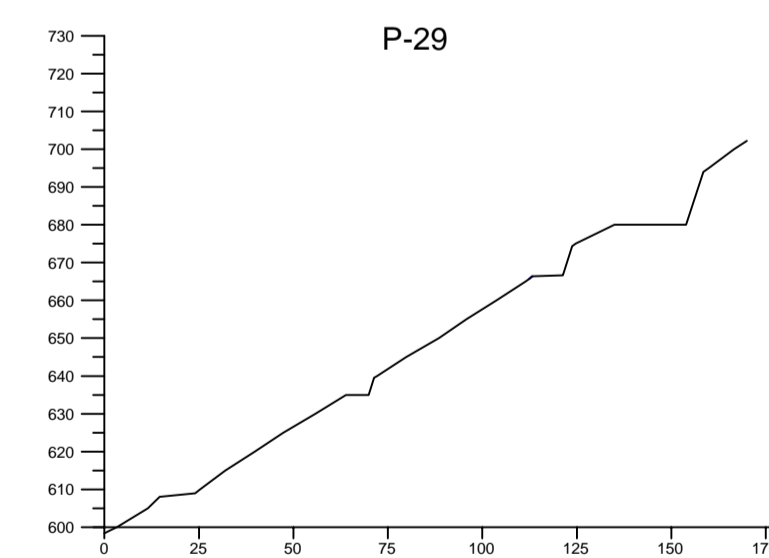
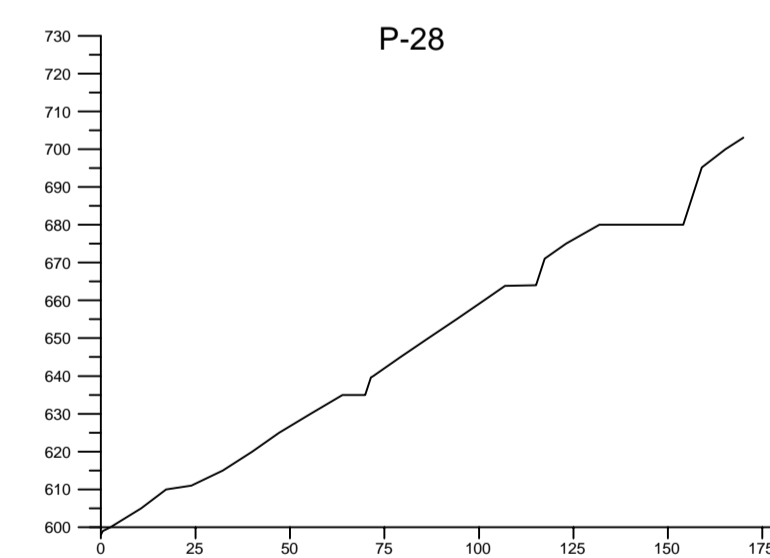
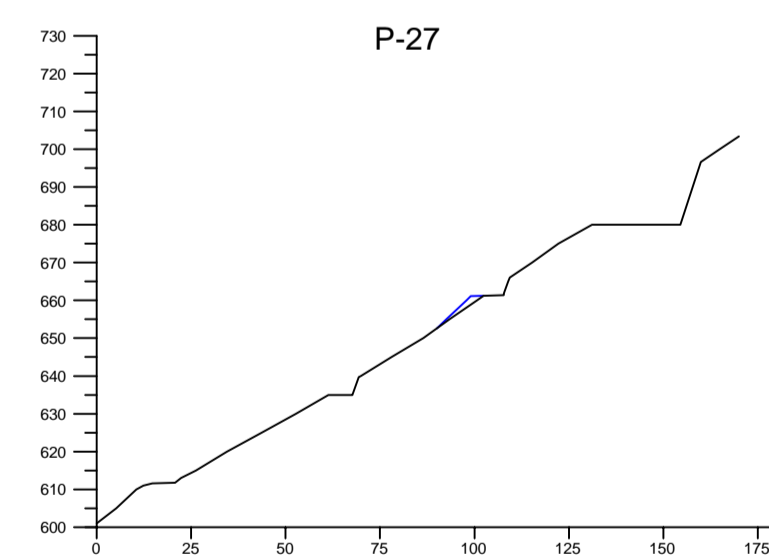
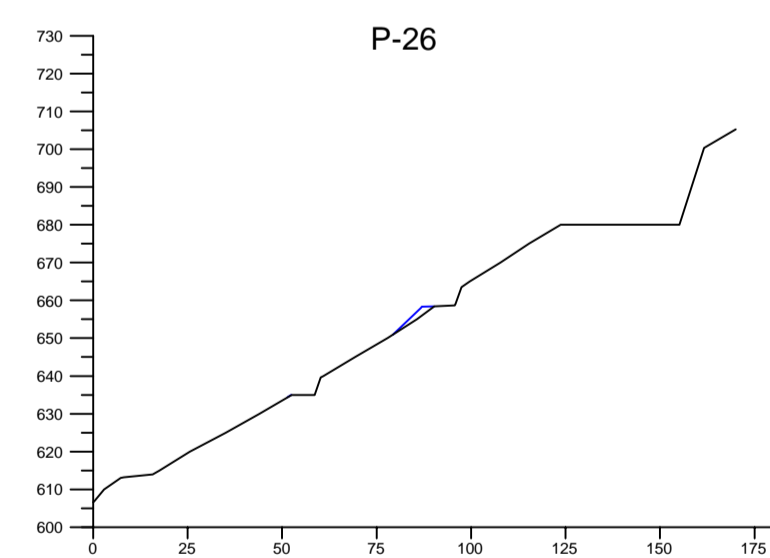
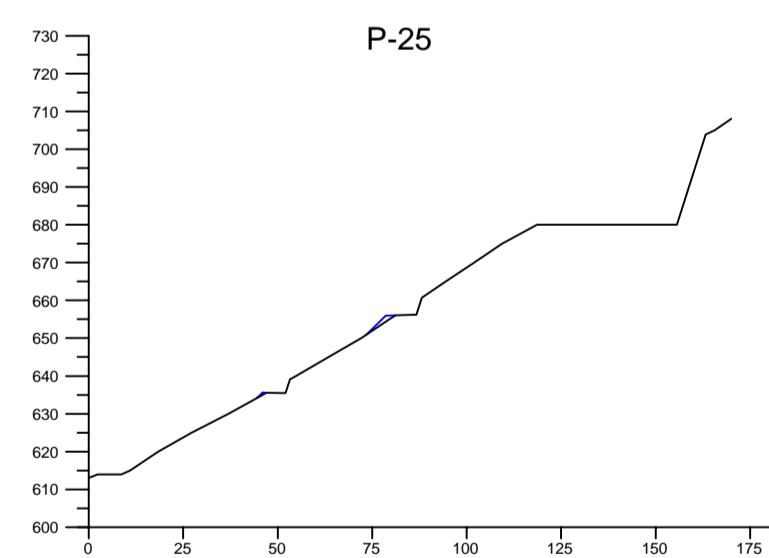
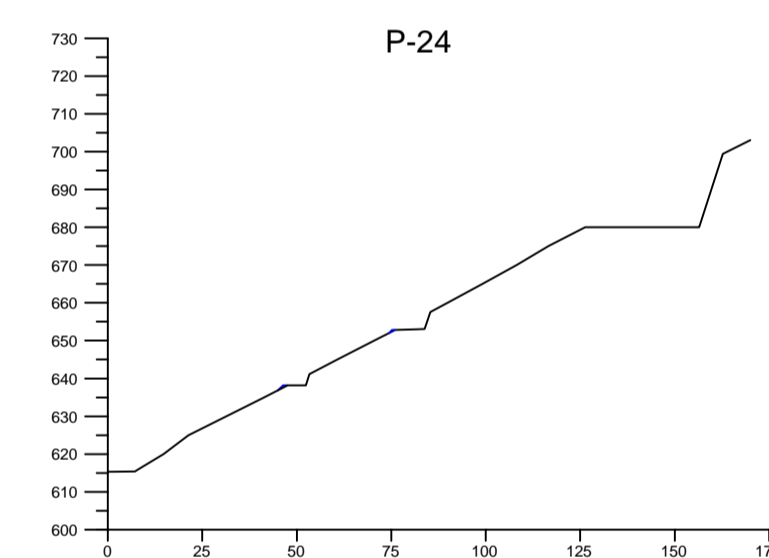
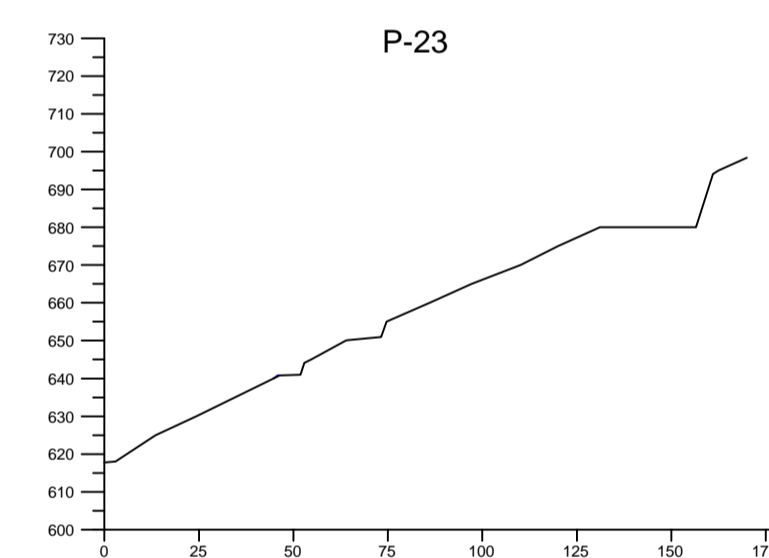
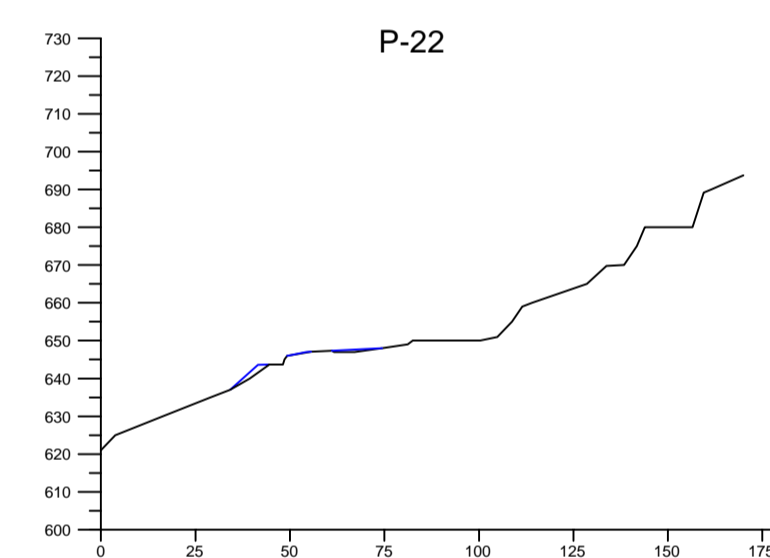
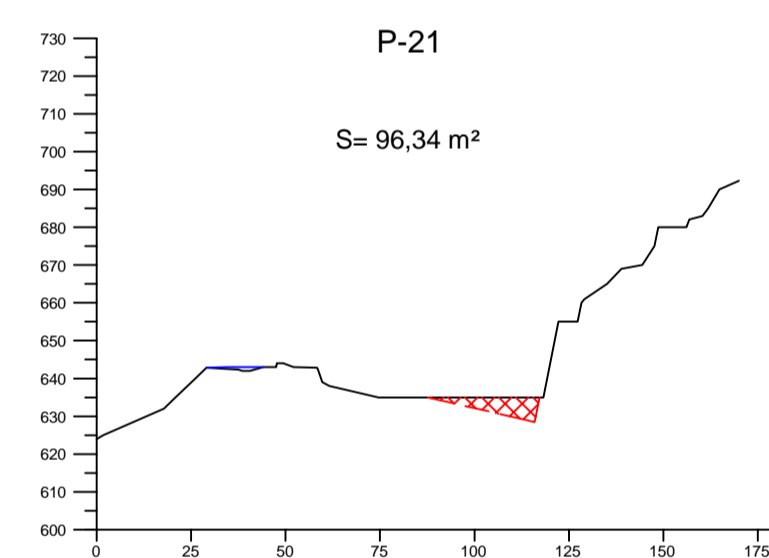
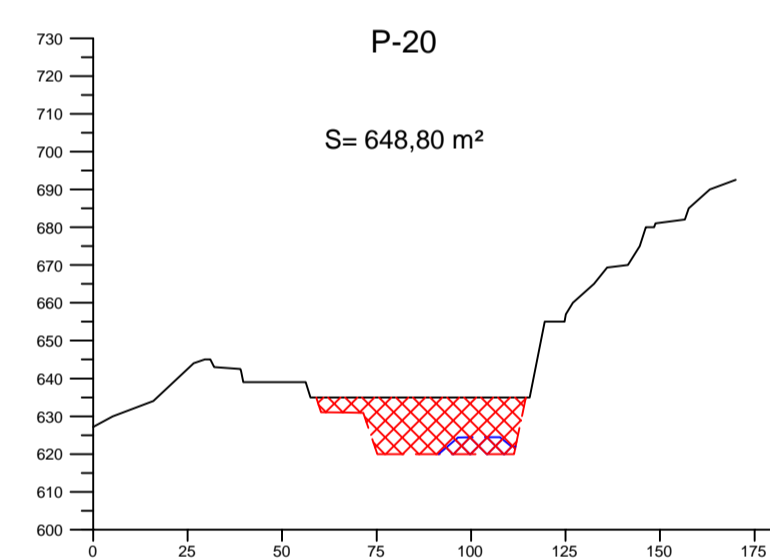
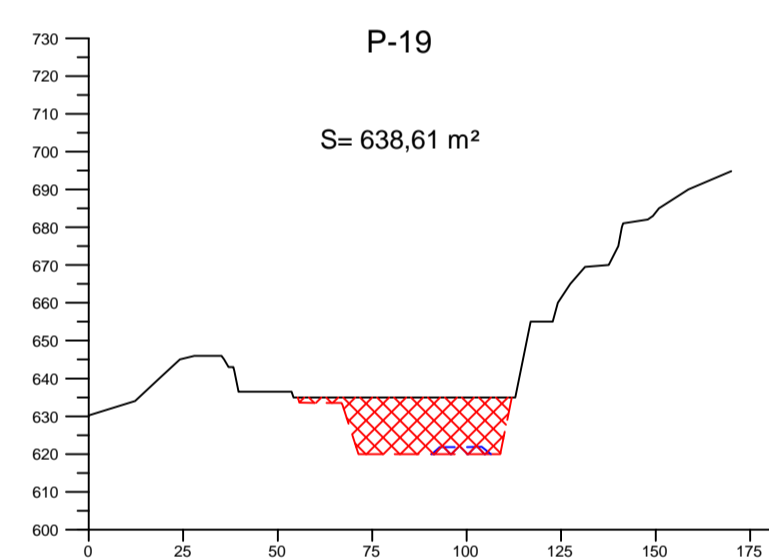
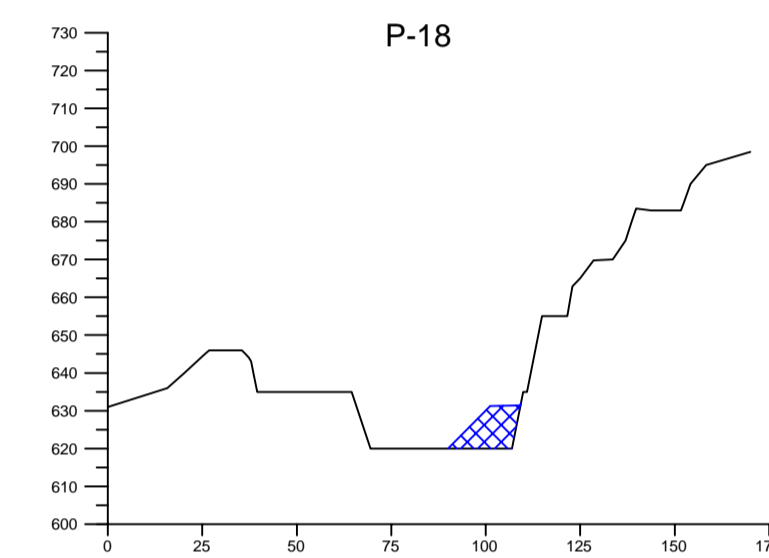
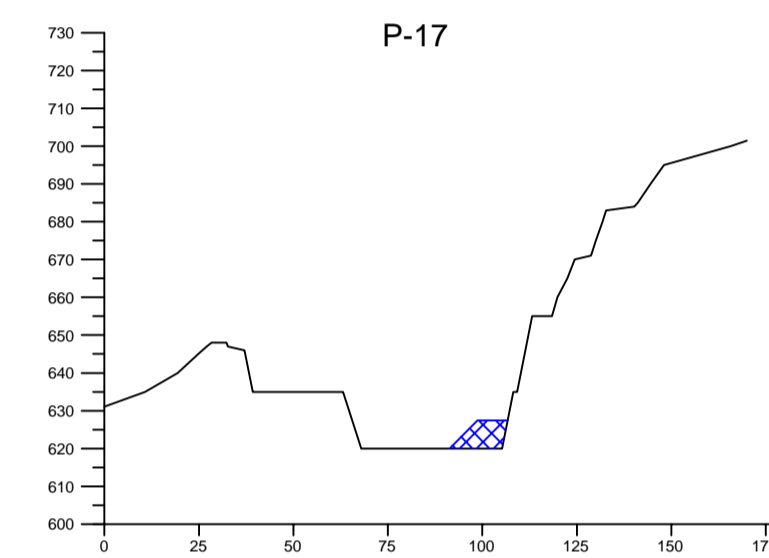
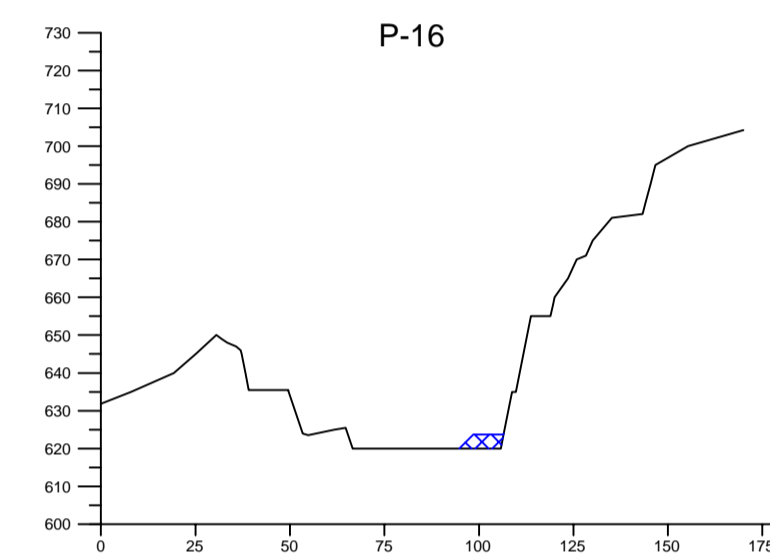
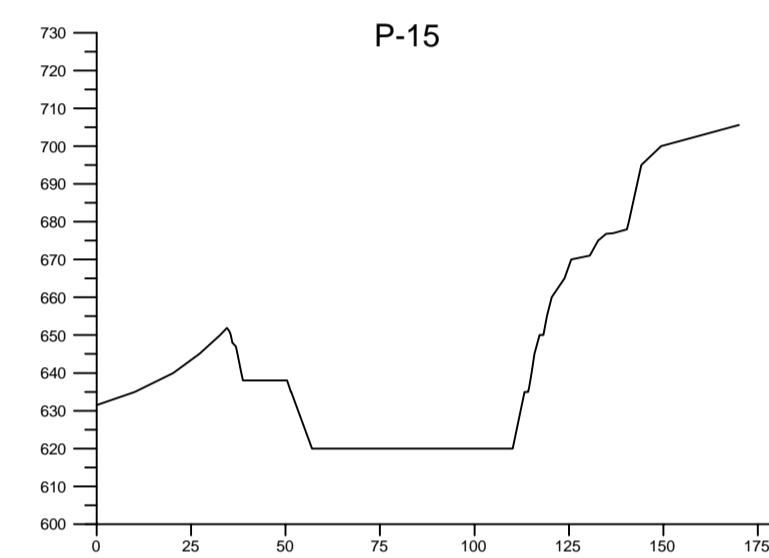
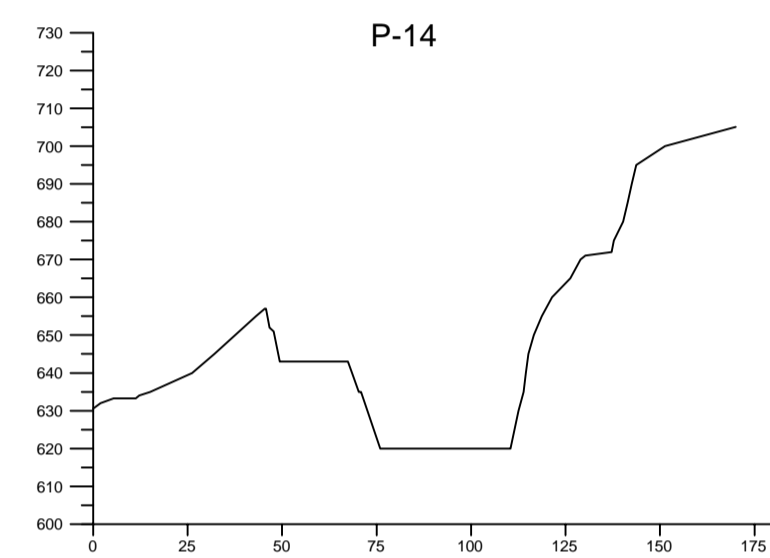
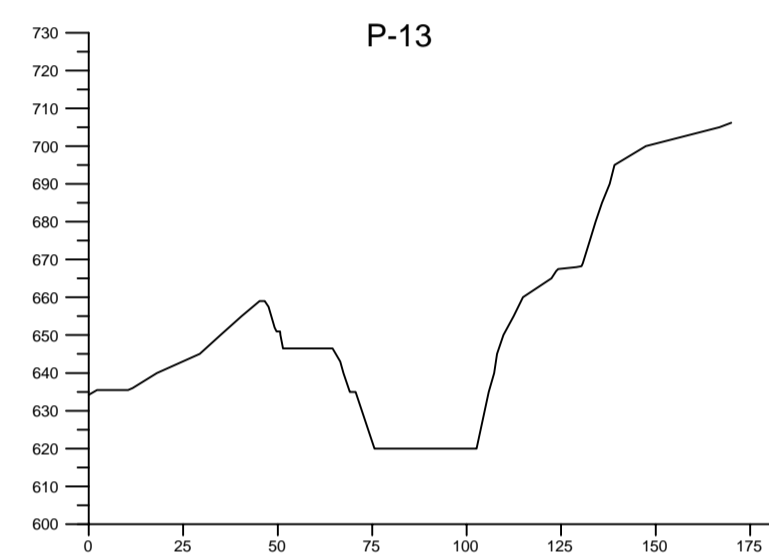
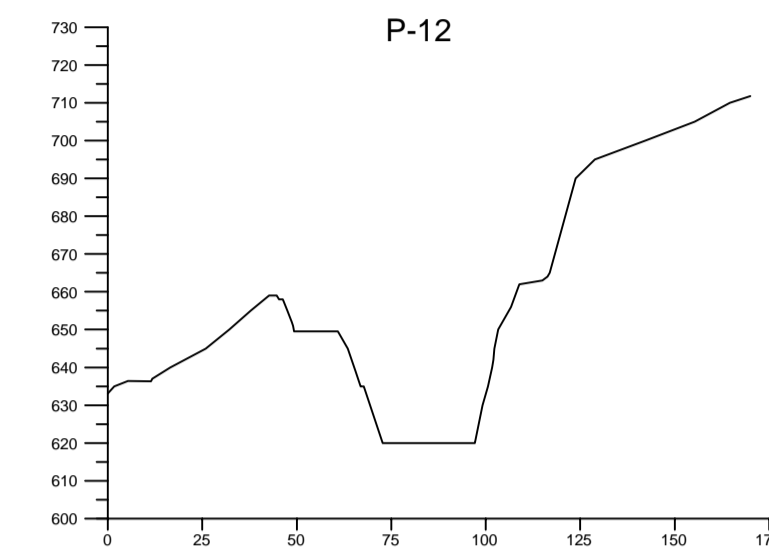
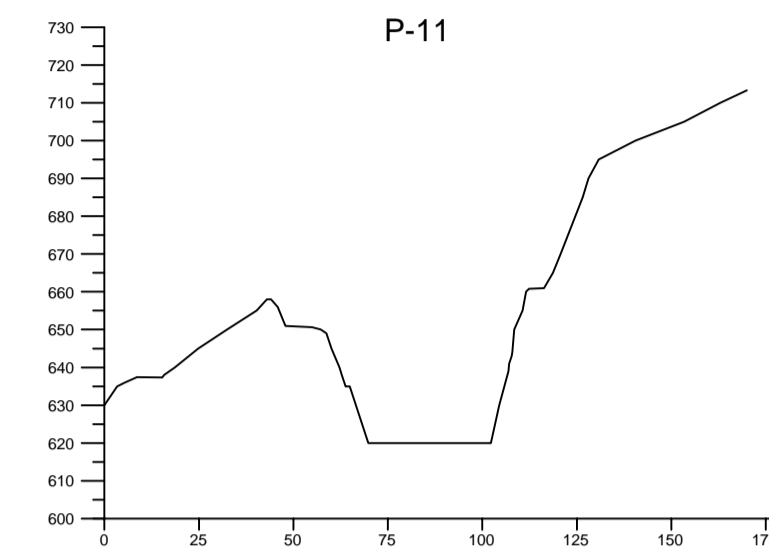
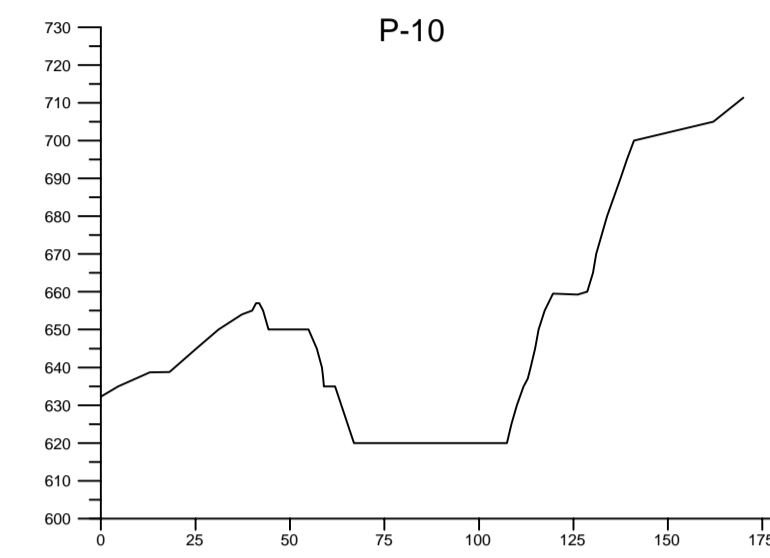
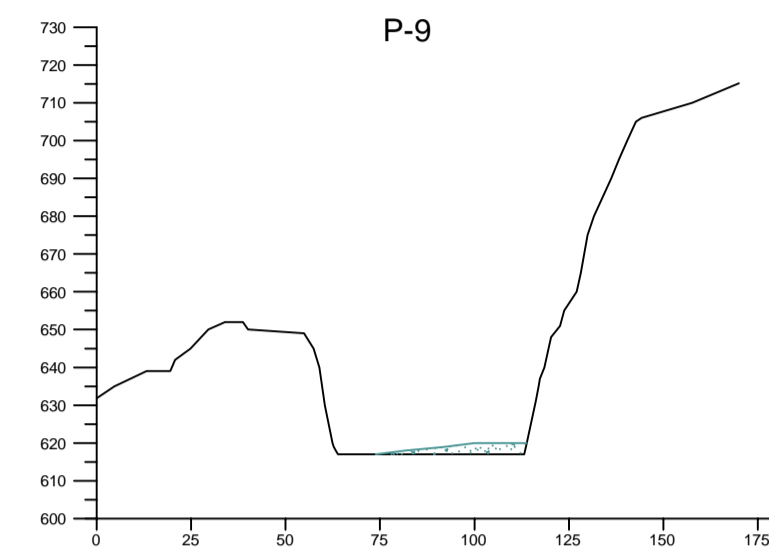
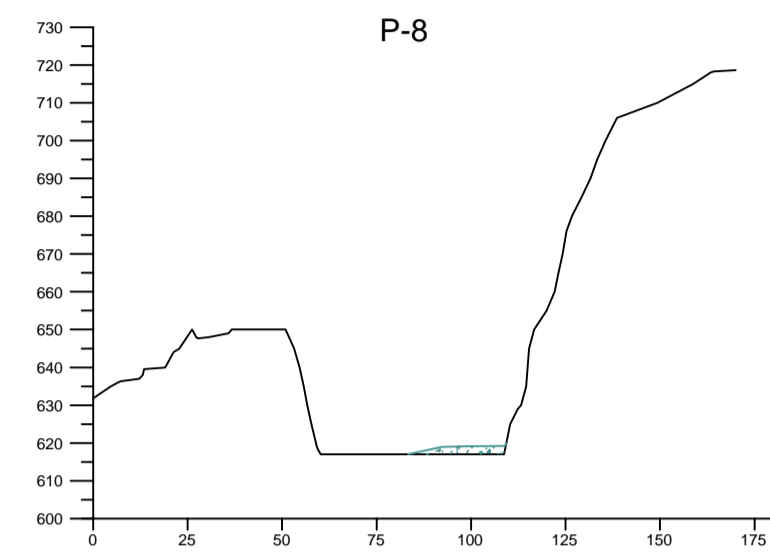
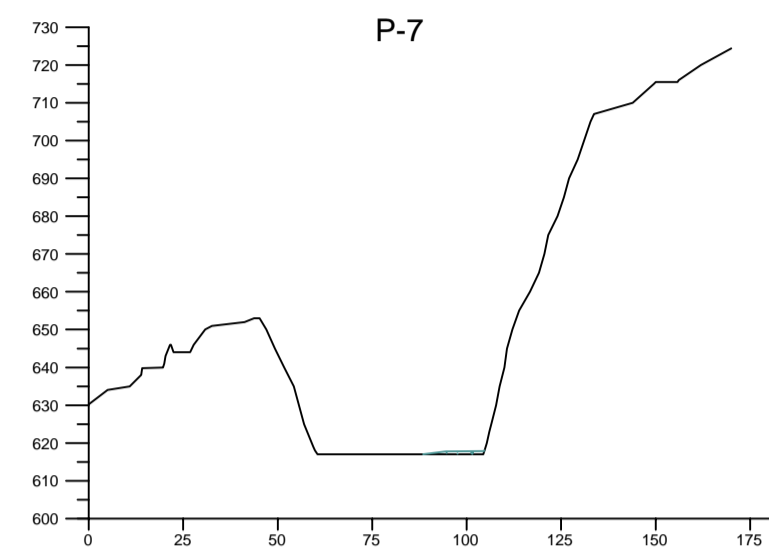
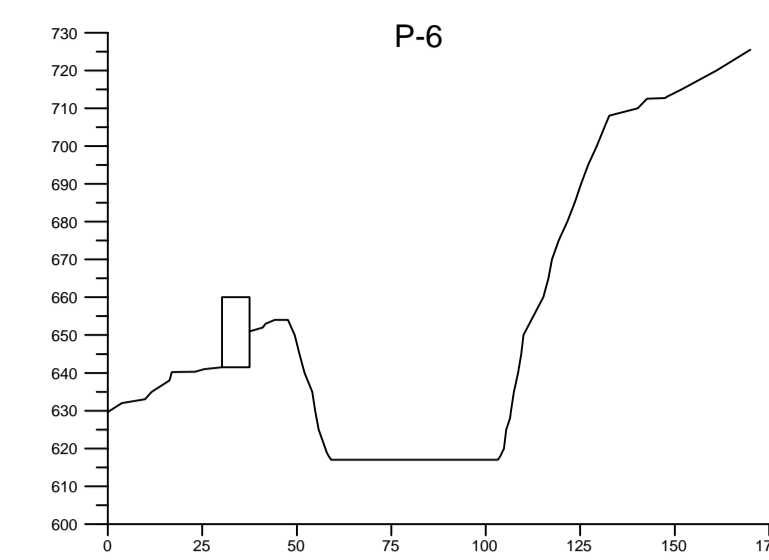
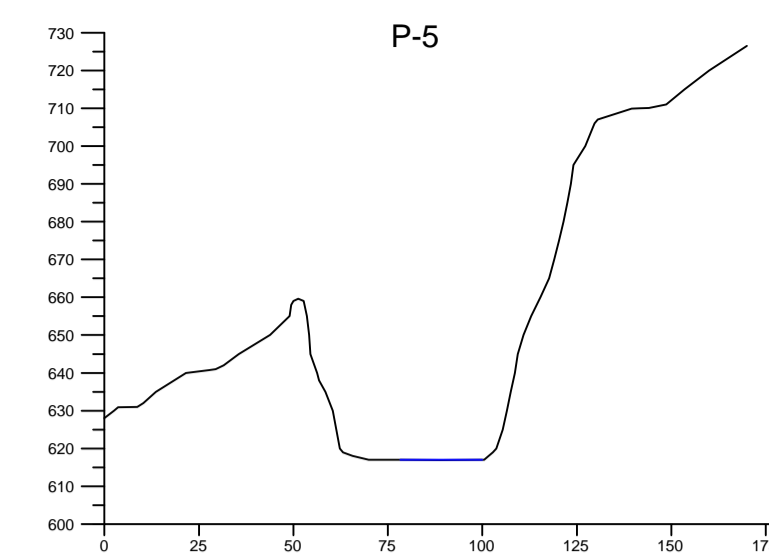
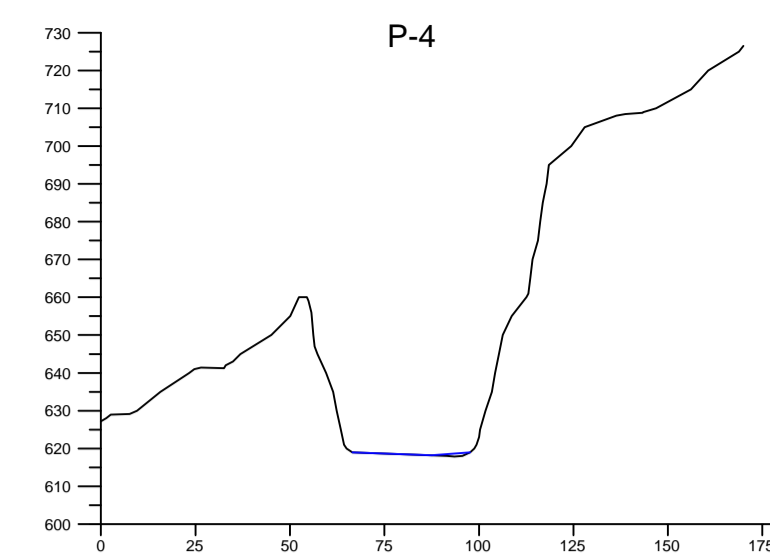
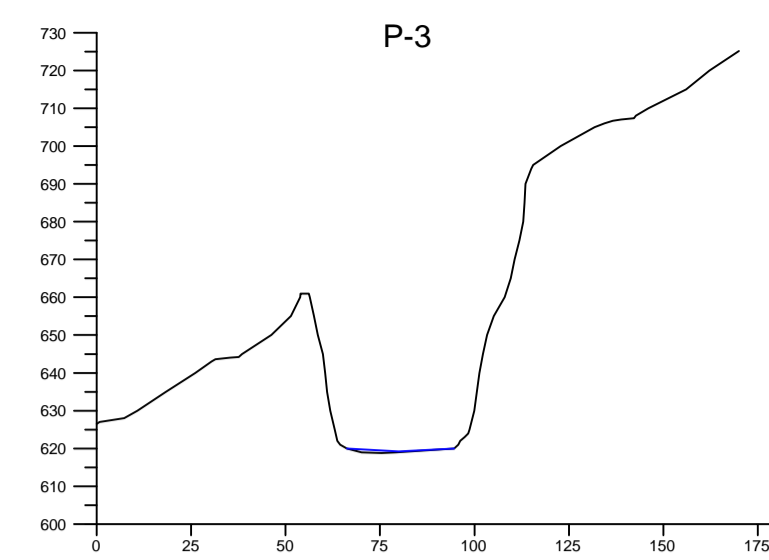
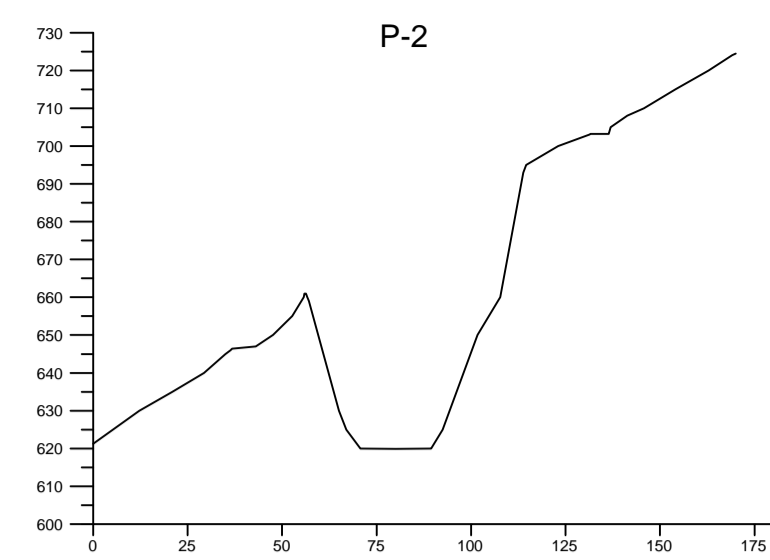
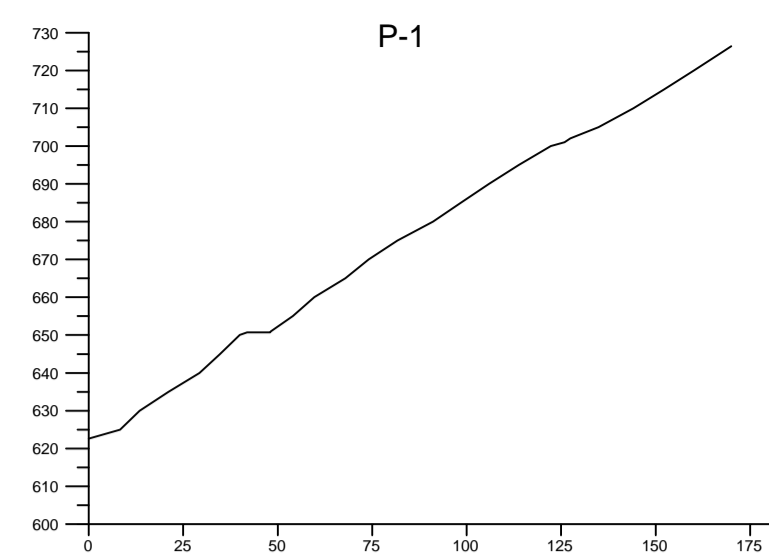
ENTIDAD TITULAR  
**ÁRIDOS ALOÑA, S.L.**

TÍTULO  
**ADECUACIÓN DEL PROYECTO DE EXPLOTACIÓN DE LA CANTERA DE PIEDRA CALIZA 'GOMISTEGI' SITA EN EL Bº DE ARANTZAZU, OÑATE (GIPUZKOA)**

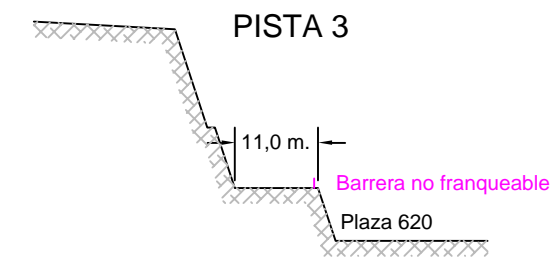
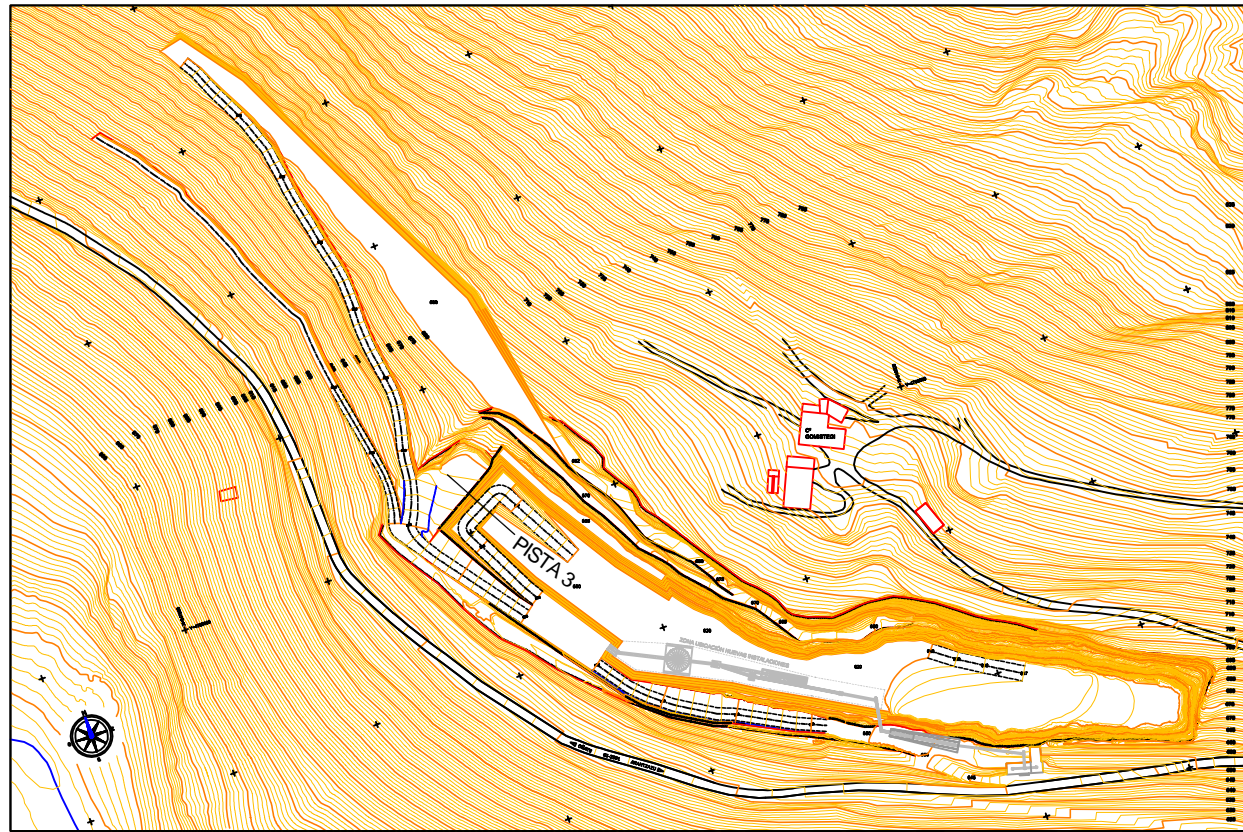
CLAVE  
 PEX-4.790-2018  
 FECHA  
 JUNIO-2018

NÚMERO  
 01-04-00  
 ESCALA  
 1:1.000

DESIGNACIÓN  
**FRENTE I: EXPLOTACIÓN BANCO 635**



DIRECCIÓN FACULTATIVA DEL PROYECTO		SUSTITUYE A:		ENTIDAD TITULAR		TÍTULO		CLAVE		NUMERO		DESIGNACIÓN	
ROBERTO MUÑOZ ROBLES				ÁRIDOS ALOÑA, S.L.		ADECUACIÓN DEL PROYECTO DE EXPLOTACIÓN DE LA CANTERA DE PIEDRA CALIZA "GOMISTEGUI" SITA EN EL Bº DE ARÁNZAZU, OÑATE (GIPUZKOA)		PEX-4.790-2018		01-04-01		PERFILES	
INGENIERO TÉCNICO DE MINAS COLEGIADO Nº 1.107		SUSTITUIDO POR:						FECHA		ESCALA		FRENTE I: EXPLOTACIÓN BANCO 635	
								JUNIO-2018		1:2.000			



### PISTA 3

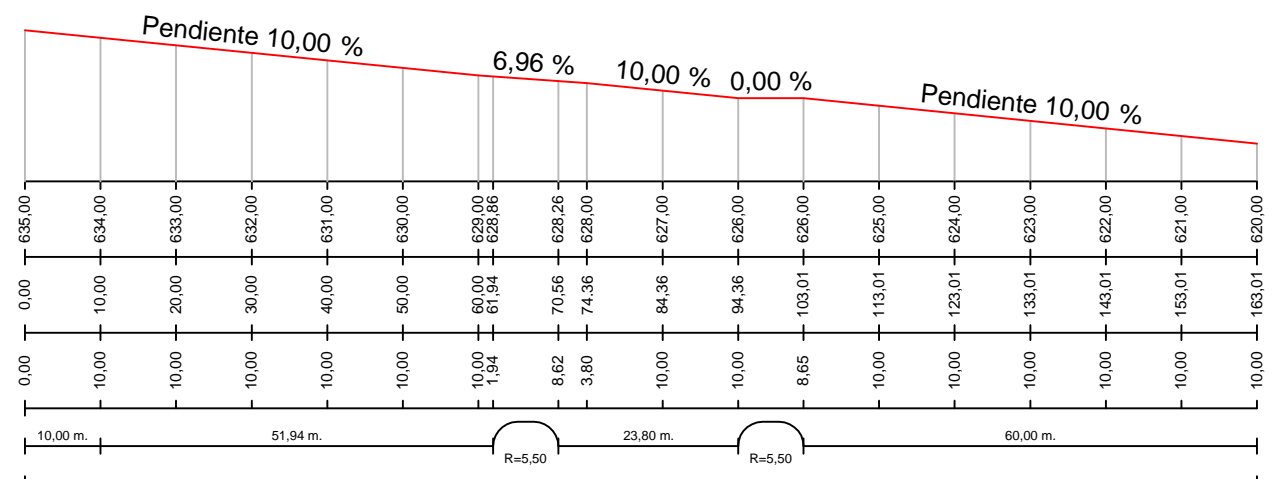
P. C. Cota 615,00 m.

Cota del terreno

Distancia al origen

Distancias parciales

Alineaciones



DIRECCIÓN FACULTATIVA DEL PROYECTO <b>ROBERTO MUÑOZ ROBLES</b> INGENIERO TÉCNICO DE MINAS COLEGIADO Nº 1.107	SUSTITUYE A:  SUSTITUIDO POR:	ENTIDAD TITULAR <b>ÁRIDOS ALOÑA, S.L.</b>	TÍTULO <b>ADECUACIÓN DEL PROYECTO DE EXPLOTACIÓN DE LA CANTERA DE PIEDRA CALIZA "GOMISTEGUI" SITA EN EL Bº DE ARÁNZAZU, OÑATE (GIPUZKOA)</b>	CLAVE PEX-4.790-2018 FECHA JUNIO-2018	NÚMERO 01-04-02 ESCALA 1:1.000	DESIGNACIÓN <b>ACCESOS Y PISTAS          FRENTE I: EXPLOTACIÓN BANCO 635          PERFILES</b>
---	-------------------------------------	--	---	--	---	---